

TAX MAPS

TOWNSHIP OF WASHINGTON

MORRIS COUNTY

NEW JERSEY

ORIGINAL TAX MAPS PREPARED BY
TRI-COUNTY ENGINEERS & LAND SURVEYORS INC.
400 HIGH STREET, HACKETTSTOWN, N.J.

JANUARY 1961

REVISED TO SHOW CONDITIONS AS OF JANUARY 2017

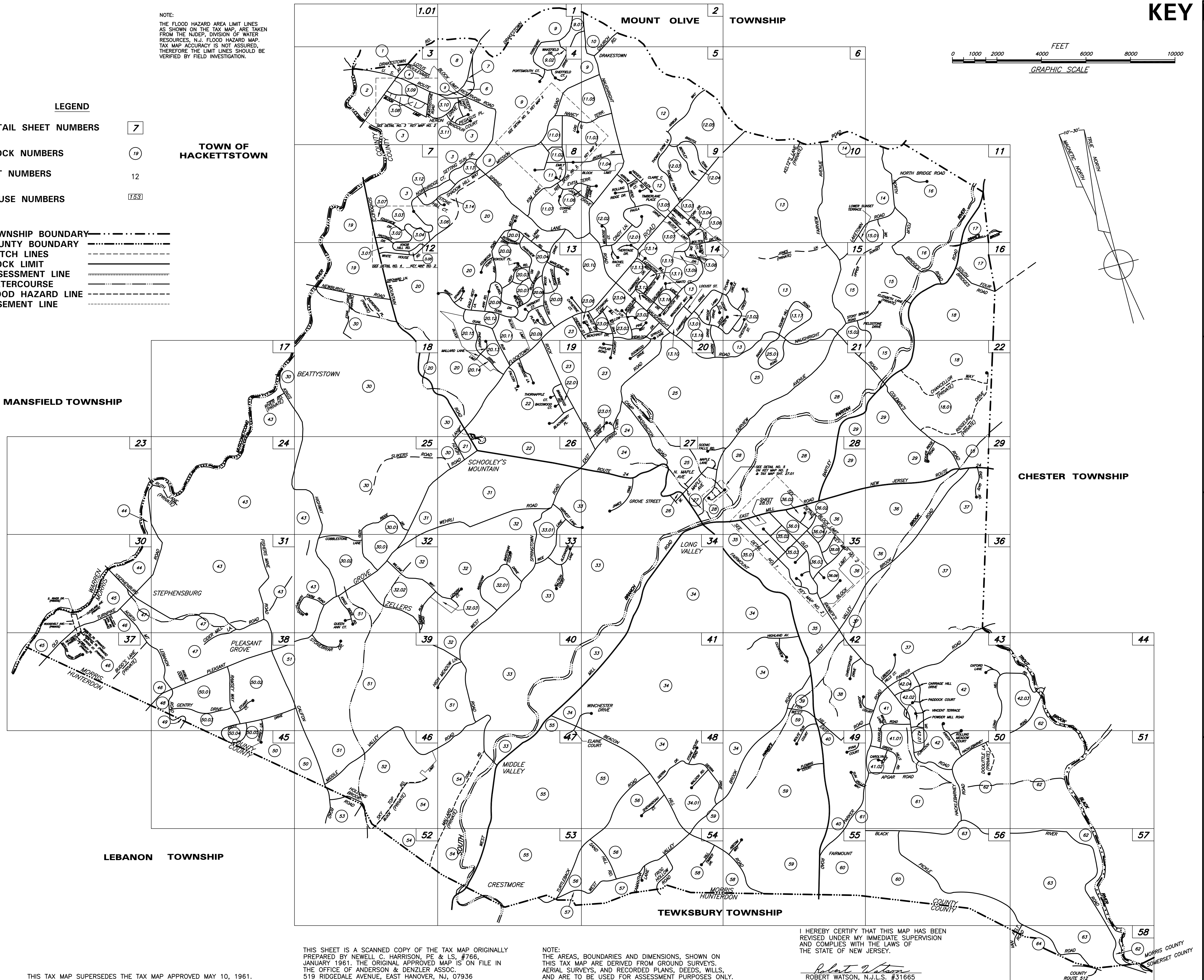
REVISIONS		
DATE	NAME	NO.
JAN. 1962	LINCOLN H. EDWARDS, TWP. ENG.	
JAN. 1964	LINCOLN H. EDWARDS, TWP. ENG.	
JAN. 1965	LINCOLN H. EDWARDS, TWP. ENG.	
JAN. 1966	LINCOLN H. EDWARDS, TWP. ENG.	
OCT. 1966	LINCOLN H. EDWARDS, TWP. ENG.	
DEC. 1971	LINCOLN H. EDWARDS, TWP. ENG.	
DEC. 1977	LINCOLN H. EDWARDS, TWP. ENG.	
MAR. 1978	ROBERT J. BALLIS, N.J.L.S.	07966
JAN. 1979	ROBERT J. BALLIS, N.J.L.S.	07966
JAN. 1980	ROBERT J. BALLIS, N.J.L.S.	07966
JUNE 1980	ROBERT J. BALLIS, N.J.L.S.	07966
JAN. 1981	ROBERT J. BALLIS, N.J.L.S.	07966
JAN. 1982	ROBERT J. BALLIS, N.J.L.S.	07966
JUNE 1982	ROBERT J. BALLIS, N.J.L.S.	07966
DEC. 1982	ROBERT J. BALLIS, N.J.L.S.	07966
FEB. 1984	ERNEST P. GALATI, N.J.L.S.	23142
MAR. 1985	ERNEST P. GALATI, N.J.L.S.	23142
SEPT. 1985	ERNEST P. GALATI, N.J.L.S.	23142
NOV. 1985	ERNEST P. GALATI, N.J.L.S.	23142
FEB. 1986	ERNEST P. GALATI, N.J.L.S.	23142
NOV. 1986	ERNEST P. GALATI, N.J.L.S.	23142
DEC. 1986	ERNEST P. GALATI, N.J.L.S.	23142
APRIL 1987	ERNEST P. GALATI, N.J.L.S.	23142
APRIL 1988	ERNEST P. GALATI, N.J.L.S.	23142
OCT. 1989	ERNEST P. GALATI, N.J.L.S.	23142
MAR. 1990	ERNEST P. GALATI, N.J.L.S.	23142
APRIL 1990	ERNEST P. GALATI, N.J.L.S.	23142
MAY 1990	ERNEST P. GALATI, N.J.L.S.	23142
SEPT. 1990	ERNEST P. GALATI, N.J.L.S.	23142
FEB. 1991	ERNEST P. GALATI, N.J.L.S.	23142
JAN. 1993	ERNEST P. GALATI, N.J.L.S.	23142
MAY 1994	ERNEST P. GALATI, N.J.L.S.	23142
MAR. 1995	ERNEST P. GALATI, N.J.L.S.	23142
FEB. 1996	ERNEST P. GALATI, N.J.L.S.	23142
JULY 1996	ERNEST P. GALATI, N.J.L.S.	23142
OCT. 1996	ERNEST P. GALATI, N.J.L.S.	23142
DEC. 1996	ERNEST P. GALATI, N.J.L.S.	23142
JAN. 1997	ERNEST P. GALATI, N.J.L.S.	23142
MAR. 1997	ERNEST P. GALATI, N.J.L.S.	23142
APR. 1997	ERNEST P. GALATI, N.J.L.S.	23142
JUNE 1997	ERNEST P. GALATI, N.J.L.S.	23142
MAY 1998	ERNEST P. GALATI, N.J.L.S.	23142
MARCH 1999	ERNEST P. GALATI, N.J.L.S.	23142
MAY 1999	ERNEST P. GALATI, N.J.L.S.	23142
MARCH 2000	ERNEST P. GALATI, N.J.L.S.	23142
MARCH 2001	ROBERT WATSON, N.J.L.S.	31665
MARCH 2002	ROBERT WATSON, N.J.L.S.	31665
MARCH 2003	ROBERT WATSON, N.J.L.S.	31665
MARCH 2004	ROBERT WATSON, N.J.L.S.	31665
MARCH 2005	ROBERT WATSON, N.J.L.S.	31665
DEC. 2005	ROBERT WATSON, N.J.L.S.	31665
FEB. 2006	ROBERT WATSON, N.J.L.S.	31665
MARCH 2007	ROBERT WATSON, N.J.L.S.	31665
FEB. 2008	ROBERT WATSON, N.J.L.S.	31665
FEB. 2009	ROBERT WATSON, N.J.L.S.	31665
FEB. 2010	ROBERT WATSON, N.J.L.S.	31665
FEB. 2011	ROBERT WATSON, N.J.L.S.	31665
FEB. 2012	ROBERT WATSON, N.J.L.S.	31665
JAN. 2013	ROBERT WATSON, N.J.L.S.	31665
JAN. 2014	ROBERT WATSON, N.J.L.S.	31665
JAN. 2015	ROBERT WATSON, N.J.L.S.	31665
JAN. 2016	ROBERT WATSON, N.J.L.S.	31665
JAN. 2017	ROBERT WATSON, N.J.L.S.	31665

LEGEND

- DETAIL SHEET NUMBERS 7
- BLOCK NUMBERS 19
- LOT NUMBERS 12
- HOUSE NUMBERS 1753

- TOWNSHIP BOUNDARY - - - - -
- COUNTY BOUNDARY - - - - -
- MATCH LINES - - - - -
- BLOCK LIMIT - - - - -
- ASSESSMENT LINE - - - - -
- WATERCOURSE - - - - -
- FLOOD HAZARD LINE - - - - -
- EASEMENT LINE - - - - -

NOTE:
THE FLOOD HAZARD AREA LIMIT LINES AS SHOWN ON THE TAX MAP ARE TAKEN FROM THE NJDEP, DIVISION OF WATER RESOURCES, N.J. FLOOD HAZARD MAP. TAX MAP ACCURACY IS NOT ASSURED, THEREFORE THE LIMIT LINES SHOULD BE VERIFIED BY FIELD INVESTIGATION.



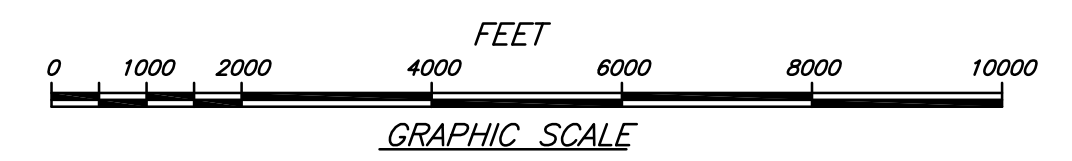
THIS SHEET IS A SCANNED COPY OF THE TAX MAP ORIGINALLY PREPARED BY NEWELL C. HARRISON, PE & LS, #766, JANUARY 1961. THE ORIGINAL APPROVED MAP IS ON FILE IN THE OFFICE OF ANDERSON & DENZLER ASSOC., 519 RIDGEDALE AVENUE, EAST HANOVER, NJ, 07936

NOTE:
THE AREAS, BOUNDARIES AND DIMENSIONS, SHOWN ON THIS TAX MAP ARE DERIVED FROM GROUND SURVEYS, AERIAL SURVEYS, AND RECORDED PLANS, DEEDS, WILLS, AND ARE TO BE USED FOR ASSESSMENT PURPOSES ONLY.

I HEREBY CERTIFY THAT THIS MAP HAS BEEN REVISED UNDER MY IMMEDIATE SUPERVISION AND COMPLIES WITH THE LAWS OF THE STATE OF NEW JERSEY.
Robert Watson
ROBERT WATSON, N.J.L.S. #31665

THIS TAX MAP SUPERSEDES THE TAX MAP APPROVED MAY 10, 1961.

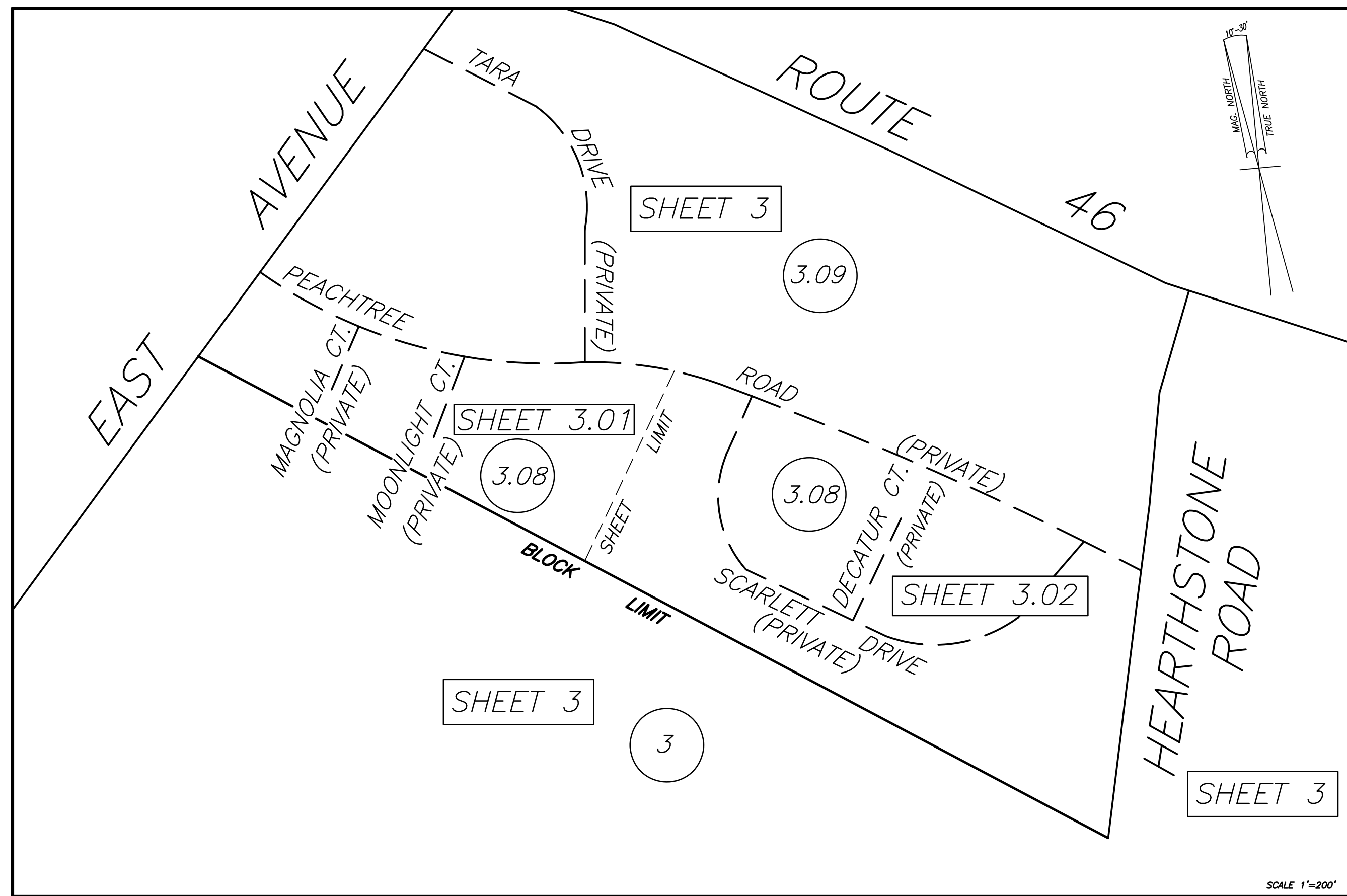
KEY MAP 1



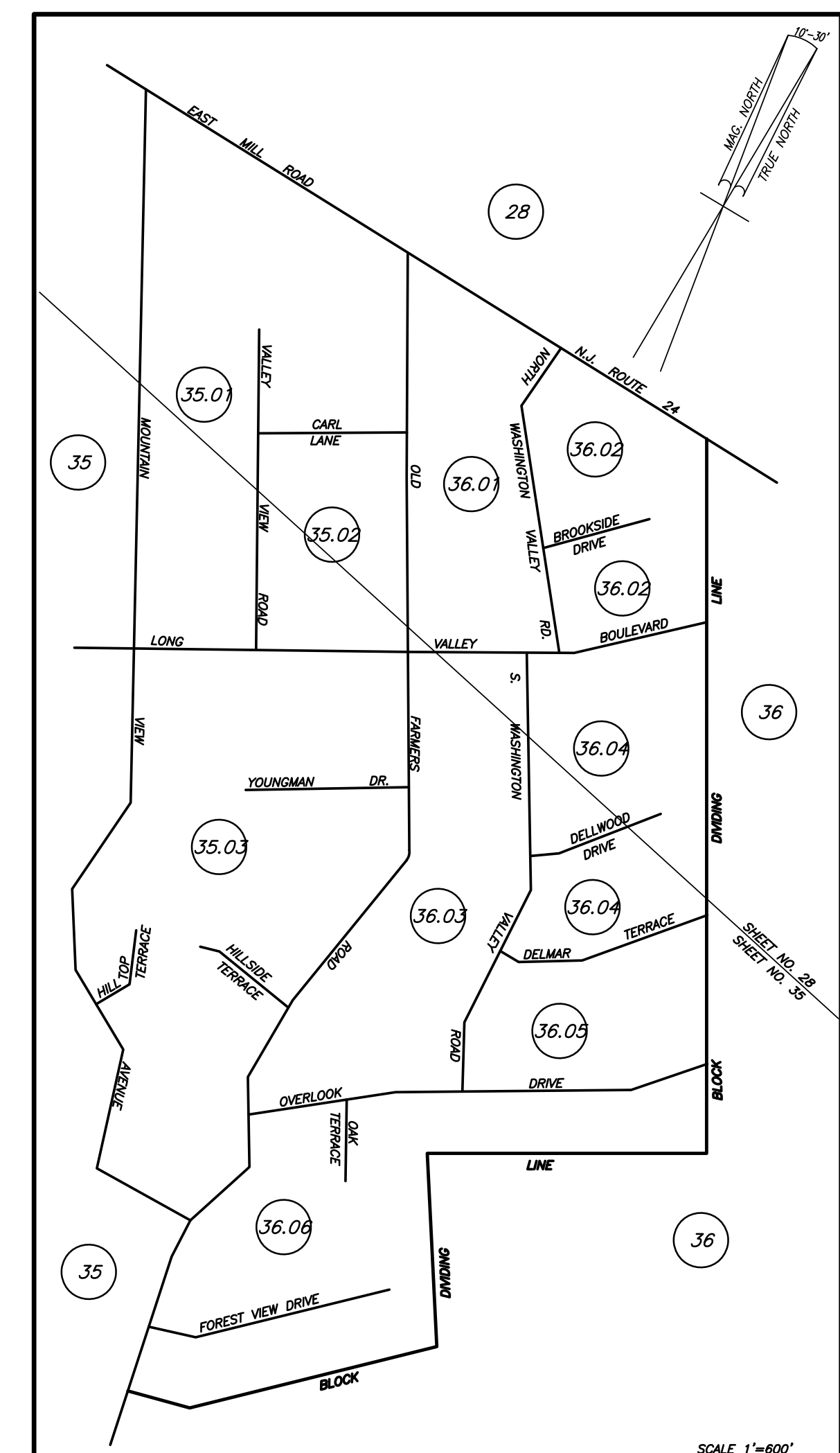
R.N. HARRISON, P.E. 9779
 TRI-COUNTY ENGINEERS & LAND SURVEYORS, INC.
 HACKETTSTOWN, NEW JERSEY
 TO SHOW CONDITIONS AS OF JANUARY 2017
 TOWNSHIP OF WASHINGTON
 MORRIS COUNTY, NEW JERSEY
 JANUARY 1961
 SCALE: 1" = 2000'
 SPACE FOR APPROVAL STAMP

KEY MAP 1

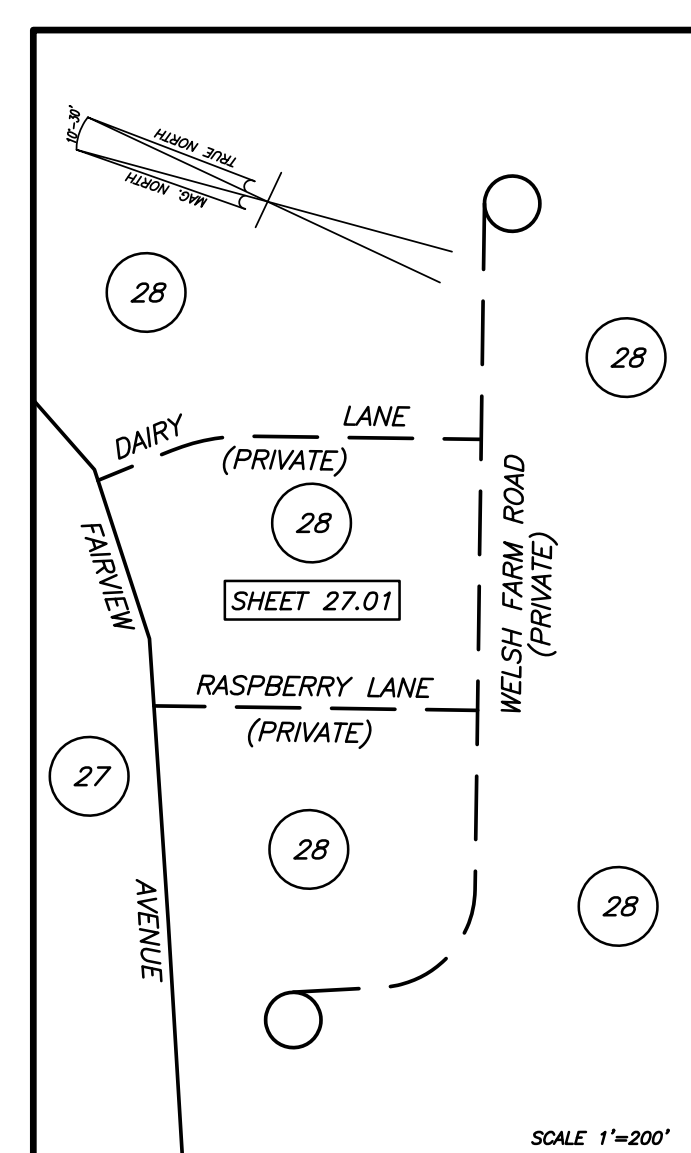
- LEGEND**
- DETAIL SHEET NUMBERS 7
 - BLOCK NUMBERS 19
 - LOT NUMBERS 12
 - HOUSE NUMBERS 153
-
- TOWNSHIP BOUNDARY
 - COUNTY BOUNDARY
 - MATCH LINES
 - BLOCK LIMIT
 - ASSESSMENT LINE
 - WATERCOURSE
 - FLOOD HAZARD LINE
 - EASEMENT LINE



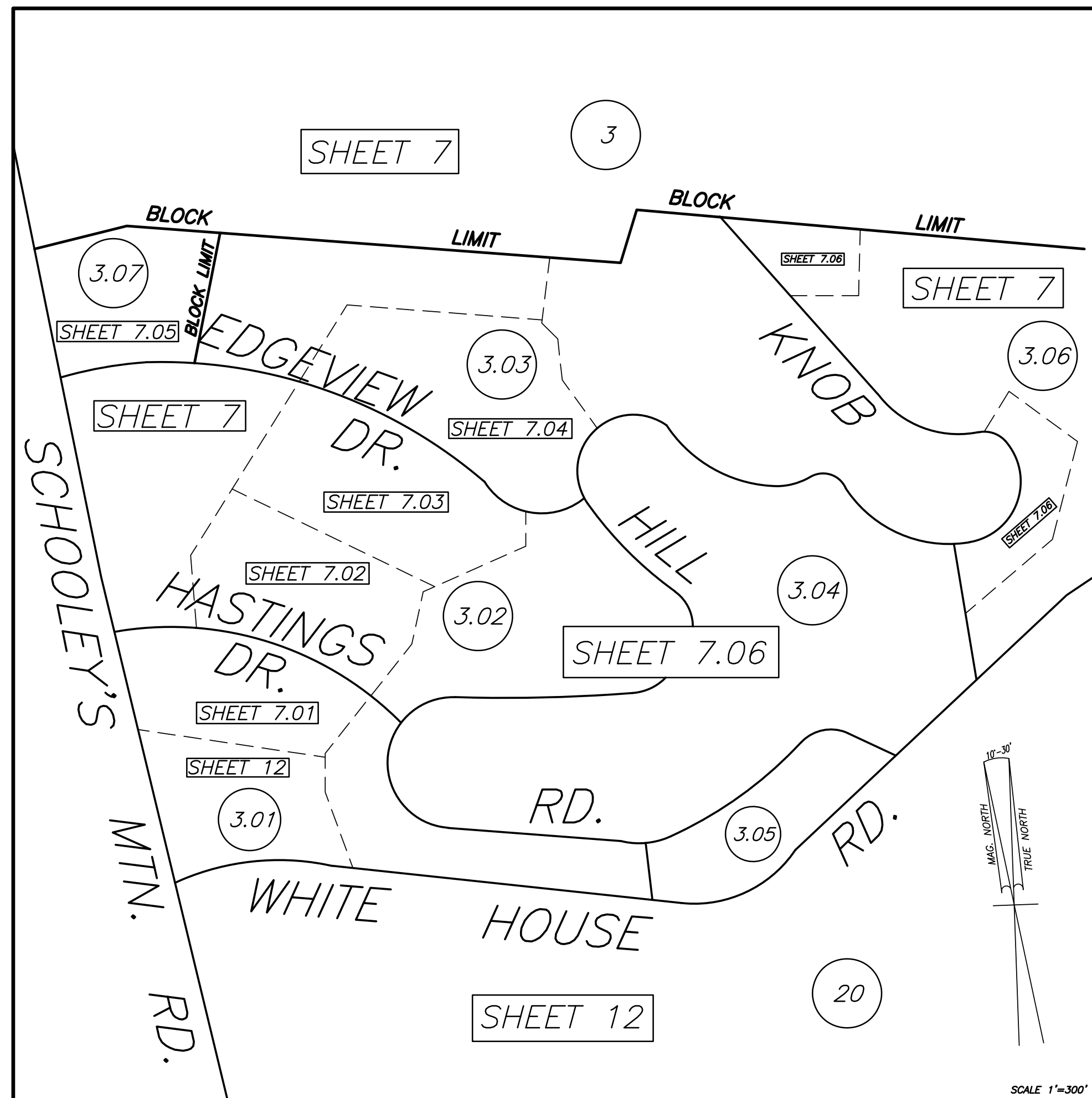
DETAIL NO. 3



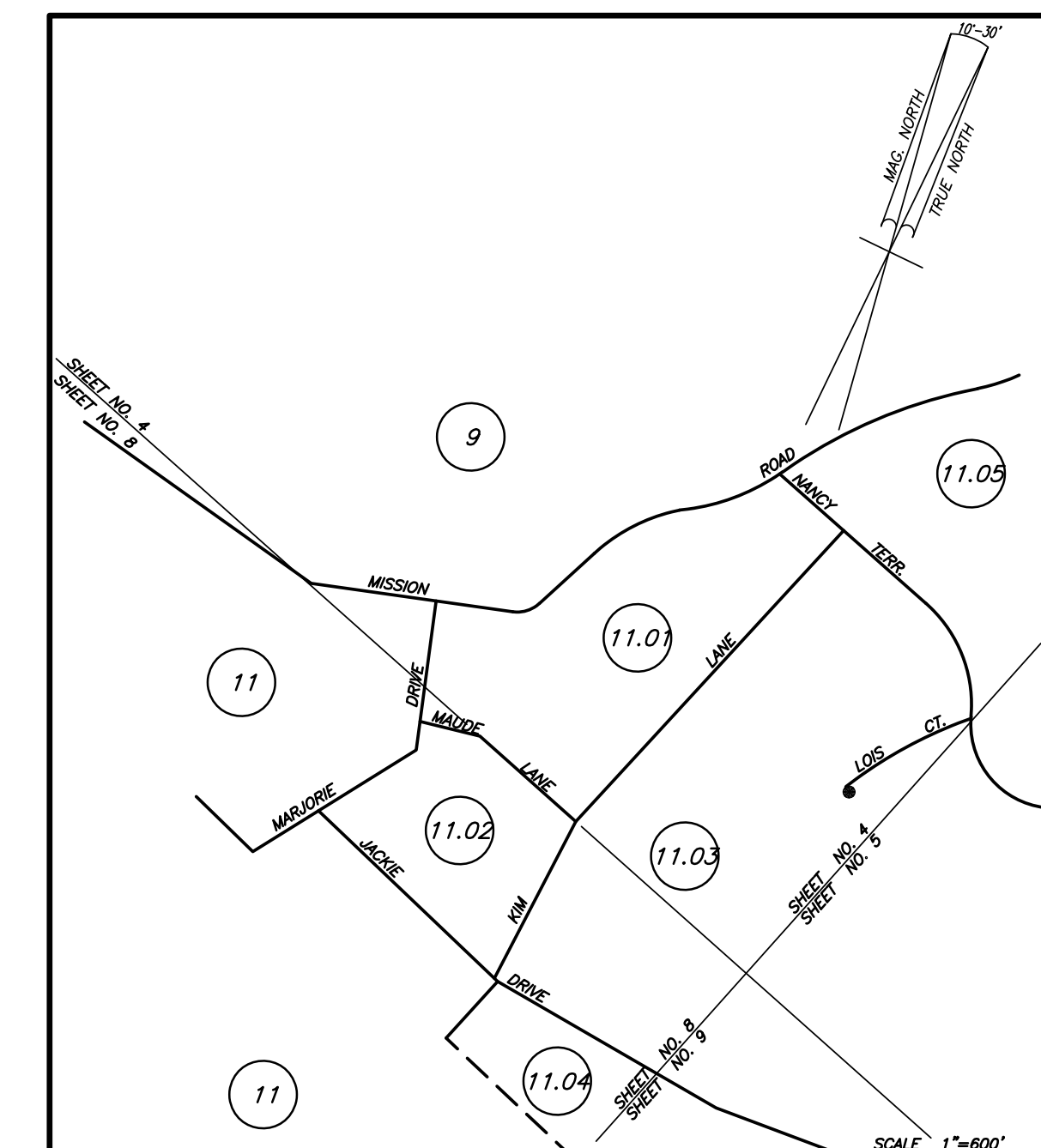
DETAIL NO. 1



DETAIL NO. 5



DETAIL NO. 4

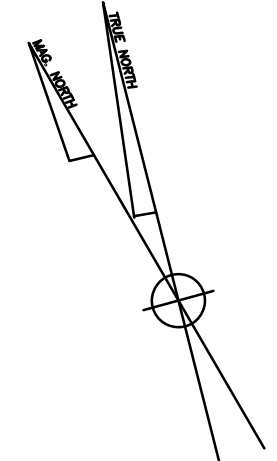
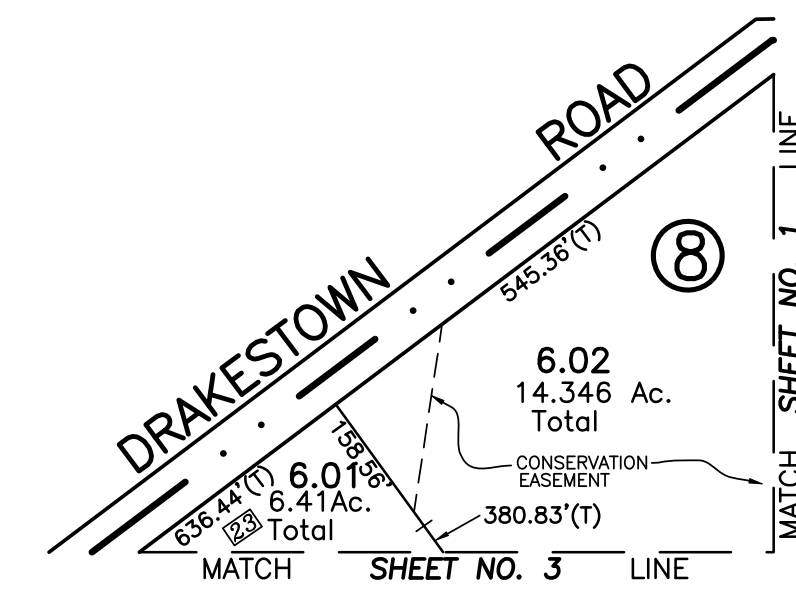


DETAIL NO. 2

SPACE FOR APPROVAL STAMP

R.N. HARRISON, P.E. 9779
 TRI-COUNTY ENGINEERS & LAND SURVEYORS, INC.
 HACKETTSTOWN, NEW JERSEY
 TO SHOW CONDITIONS AS OF JANUARY 2017

TAX MAP
 TOWNSHIP OF WASHINGTON
 MORRIS COUNTY, NEW JERSEY
 SCALE: AS NOTED
 JANUARY 1961



MOUNT OLIVE TOWNSHIP

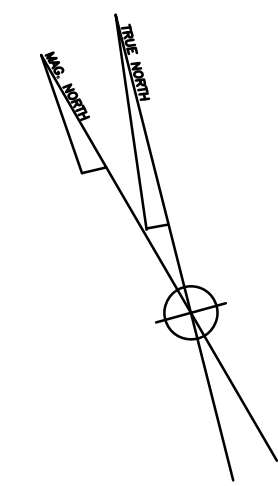
TAX MAP
TOWNSHIP OF WASHINGTON
MORRIS COUNTY,
NEW JERSEY
 JANUARY 1961

R.N. HARRISON, P.E. 9779
 TRI-COUNTY ENGINEERS & LAND SURVEYORS, INC.
 HACKETTSTOWN, NEW JERSEY
 TO SHOW CONDITIONS AS OF JANUARY 2017

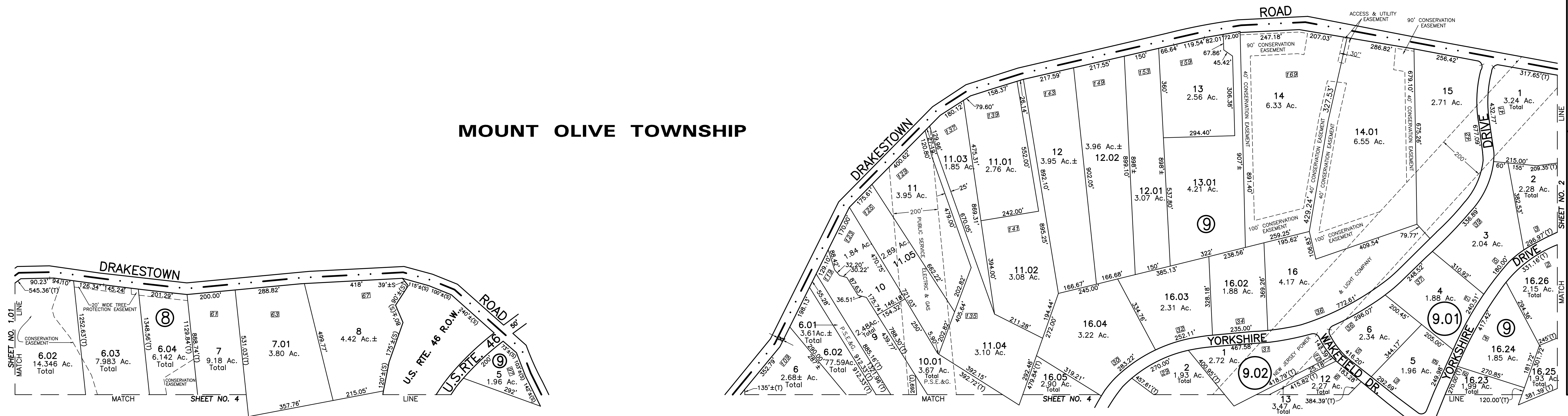
SPACE FOR APPROVAL STAMP

1.01

1.01



MOUNT OLIVE TOWNSHIP



1

SPACE FOR APPROVAL STAMP

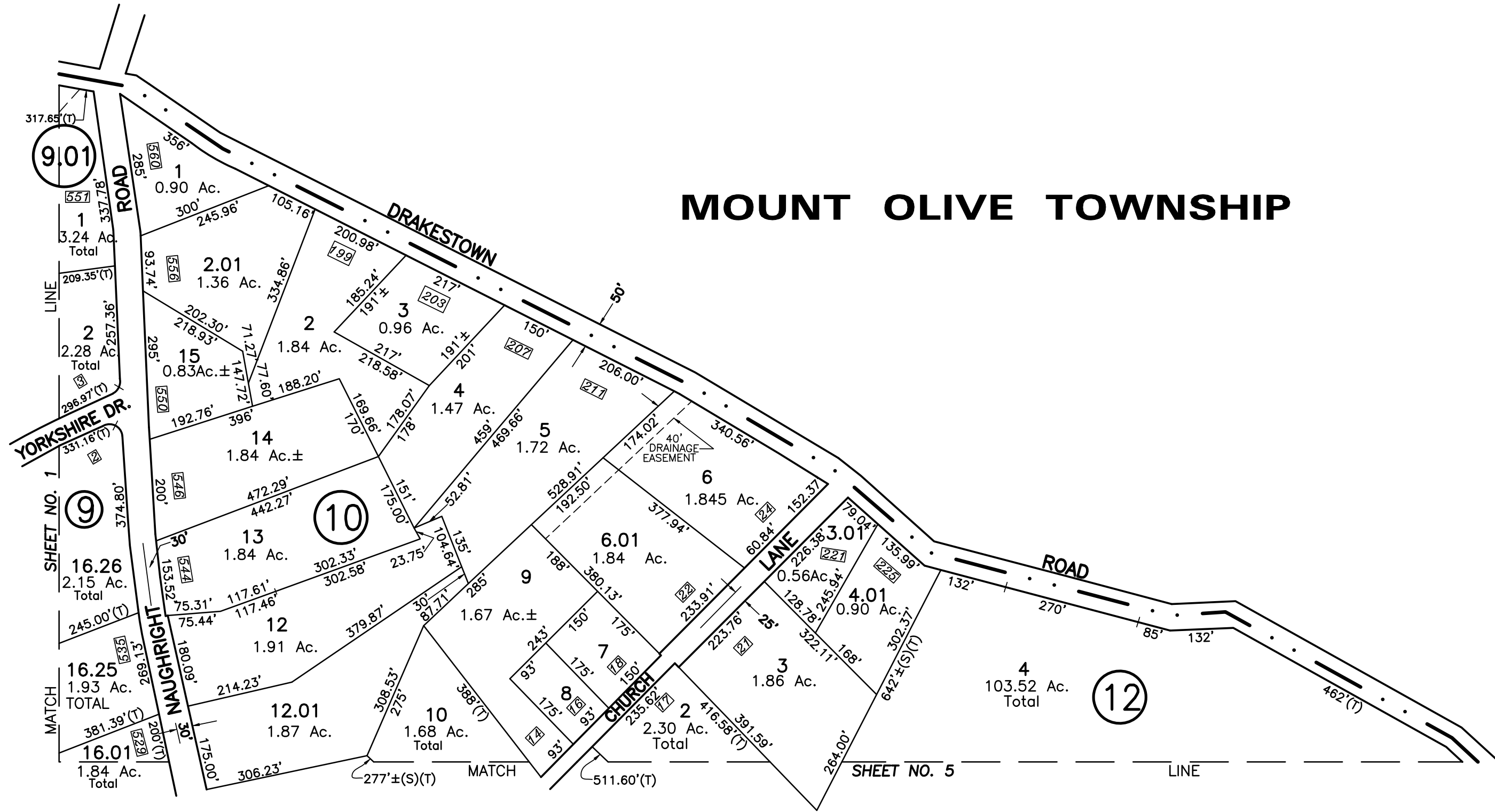
R.N. HARRISON, P.E. 9779
TRI-COUNTY ENGINEERS & LAND SURVEYORS, INC.
HACKETTSTOWN, NEW JERSEY

TO SHOW CONDITIONS AS OF JANUARY 2017

TAX MAP
TOWNSHIP OF WASHINGTON
NEW JERSEY
JANUARY 1961

1

SCALE: 1" = 200'



MOUNT OLIVE TOWNSHIP

TAX MAP
TOWNSHIP OF WASHINGTON
MORRIS COUNTY,
NEW JERSEY
 JANUARY 1961

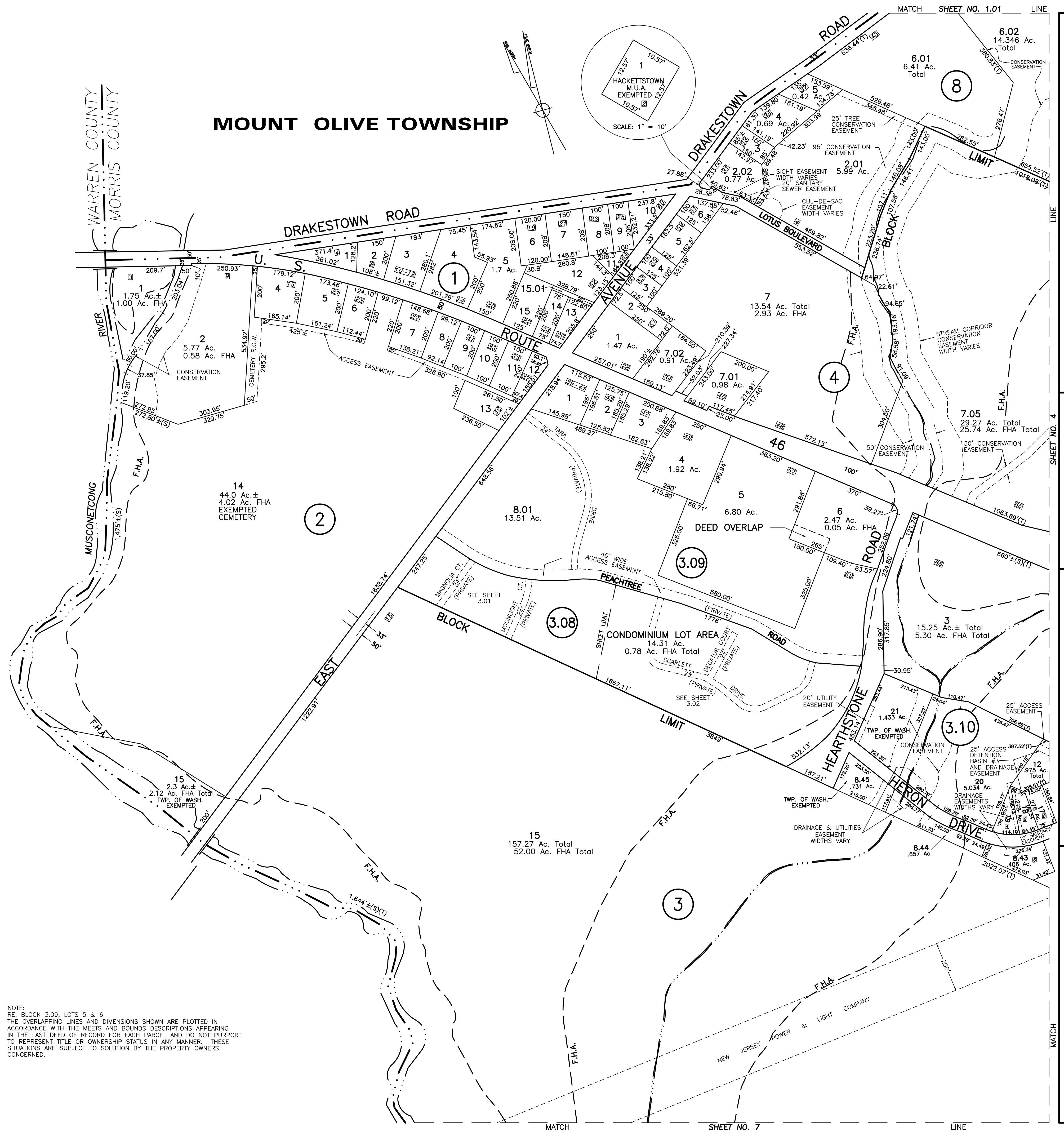
R. N. HARRISON, P.E. 9779
 TRI-COUNTY ENGINEERS & LAND SURVEYORS, INC.
 HACKETTSTOWN, NEW JERSEY
 TO SHOW CONDITIONS AS OF JANUARY 2017

2

SPACE FOR APPROVAL STAMP

TOWN OF HACKETTSTOWN

MOUNT OLIVE TOWNSHIP



NOTE:
 RE: BLOCK 3.09, LOTS 5 & 6
 THE OVERLAPPING LINES AND DIMENSIONS SHOWN ARE PLOTTED IN ACCORDANCE WITH THE MEETS AND BOUNDS DESCRIPTIONS APPEARING IN THE LAST DEED OF RECORD FOR EACH PARCEL AND DO NOT PURPORT TO REPRESENT TITLE OR OWNERSHIP STATUS IN ANY MANNER. THESE SITUATIONS ARE SUBJECT TO SOLUTION BY THE PROPERTY OWNERS CONCERNED.

3

R. N. HARRISON, P.E. 9779
 TRI-COUNTY ENGINEERS & LAND SURVEYORS, INC.
 HACKETTSTOWN, NEW JERSEY

TO SHOW CONDITIONS AS OF JANUARY 2017

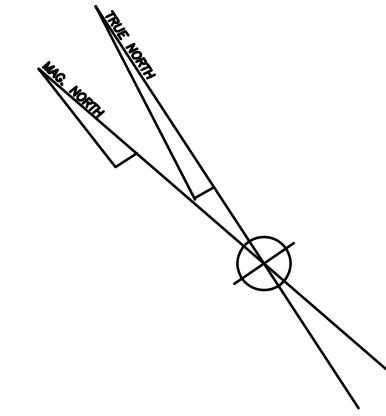
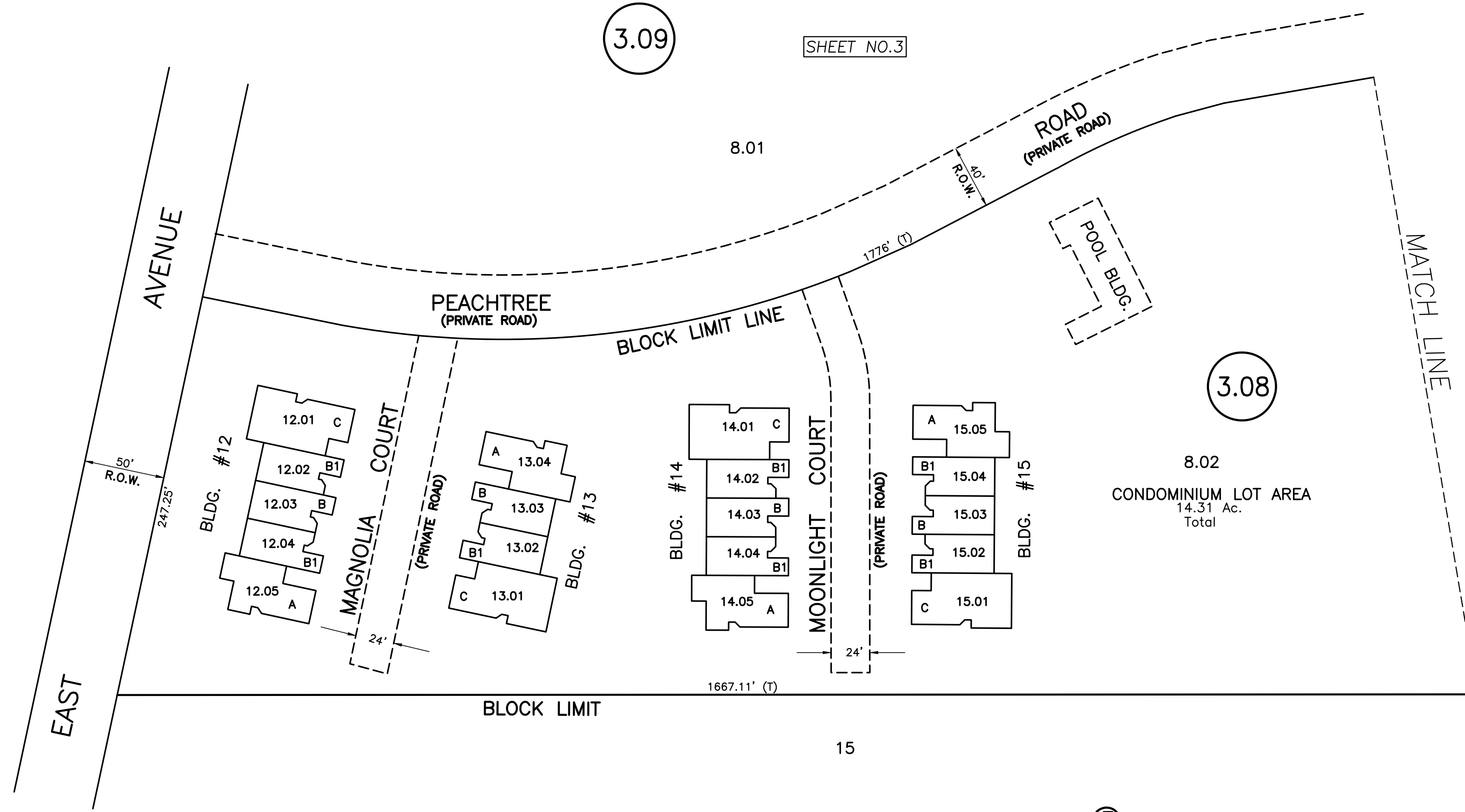
TAX MAP
TOWNSHIP OF WASHINGTON
 MORRIS COUNTY, NEW JERSEY
 SCALE: 1" = 200'

3

SHEET NO.3

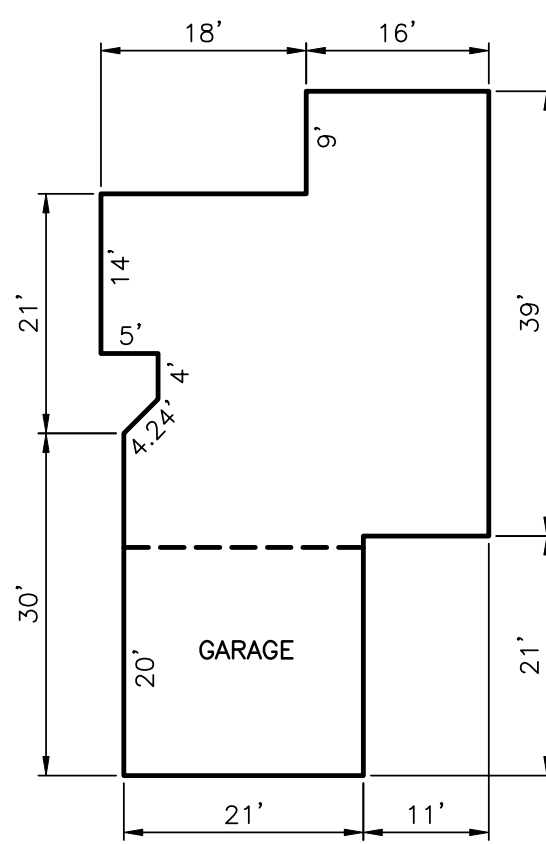
SHEET NO.3

SHEET NO.3.02



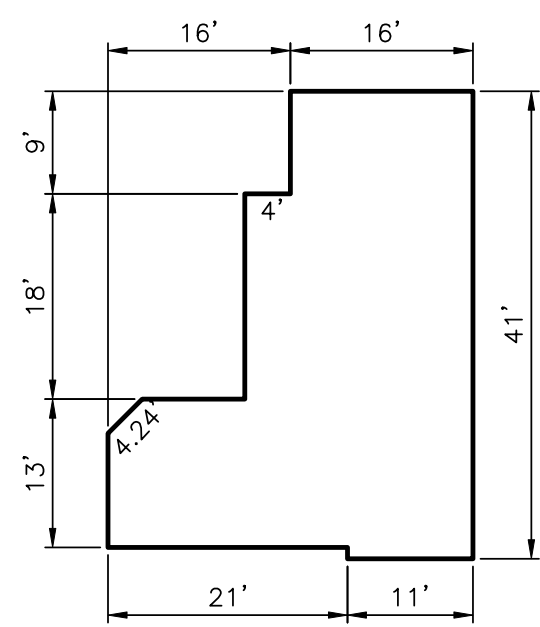
SHEET NO.3

3

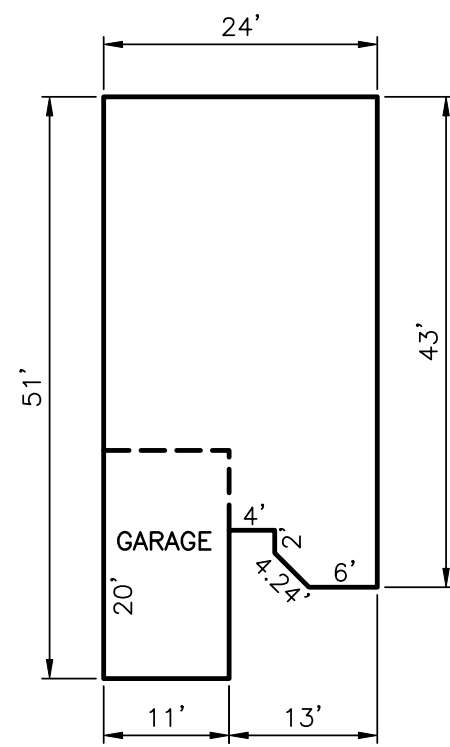


FIRST FLOOR

MODEL A
NTS
2,062 S.F. TOTAL L.S.

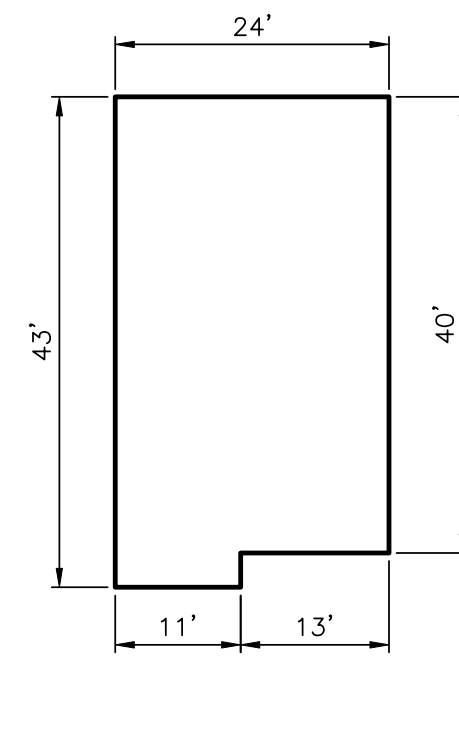


SECOND FLOOR

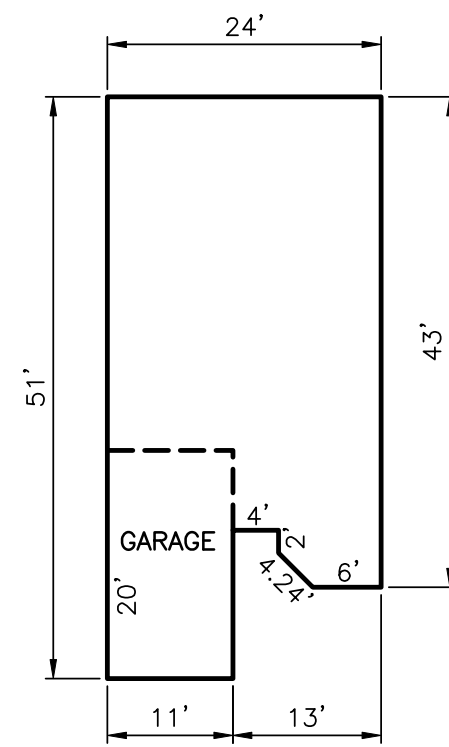


FIRST FLOOR

MODEL B
NTS
1,885 S.F. TOTAL L.S.

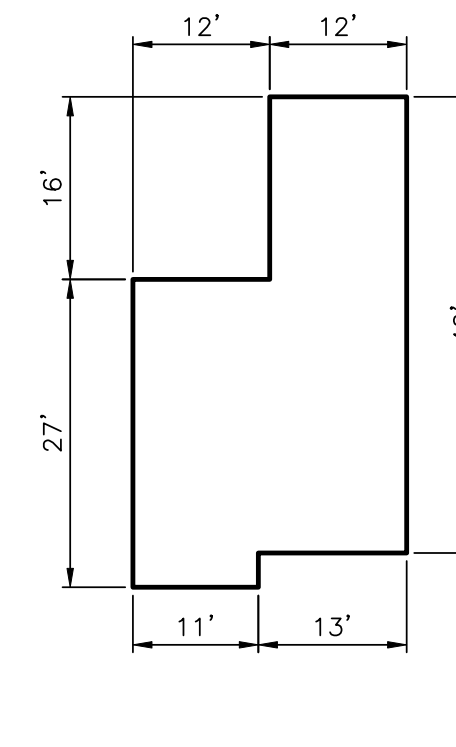


SECOND FLOOR

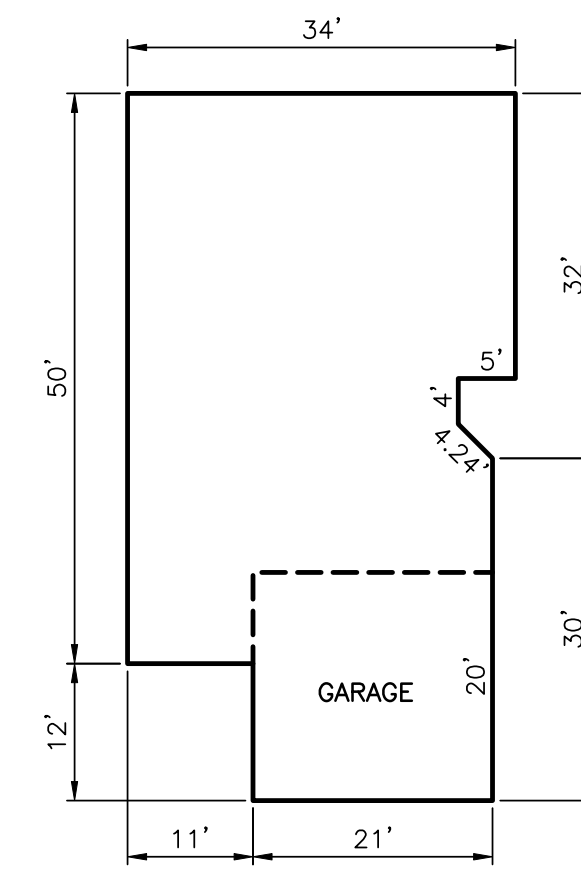


FIRST FLOOR

MODEL B1
NTS
1,676 S.F. TOTAL L.S.

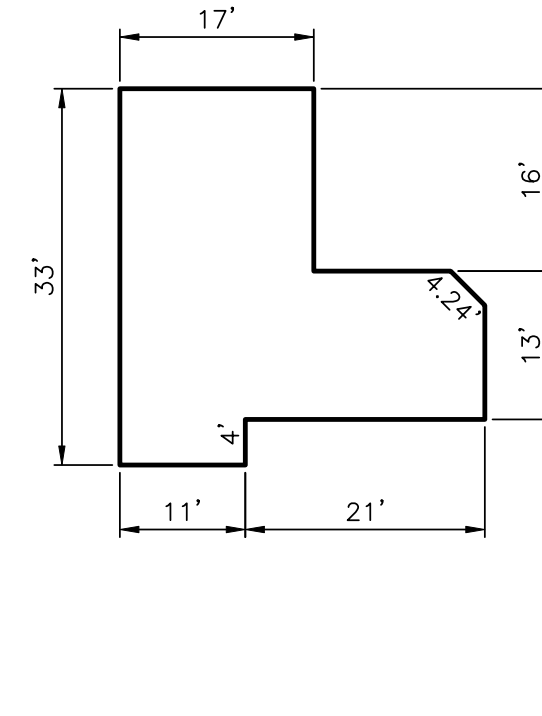


SECOND FLOOR

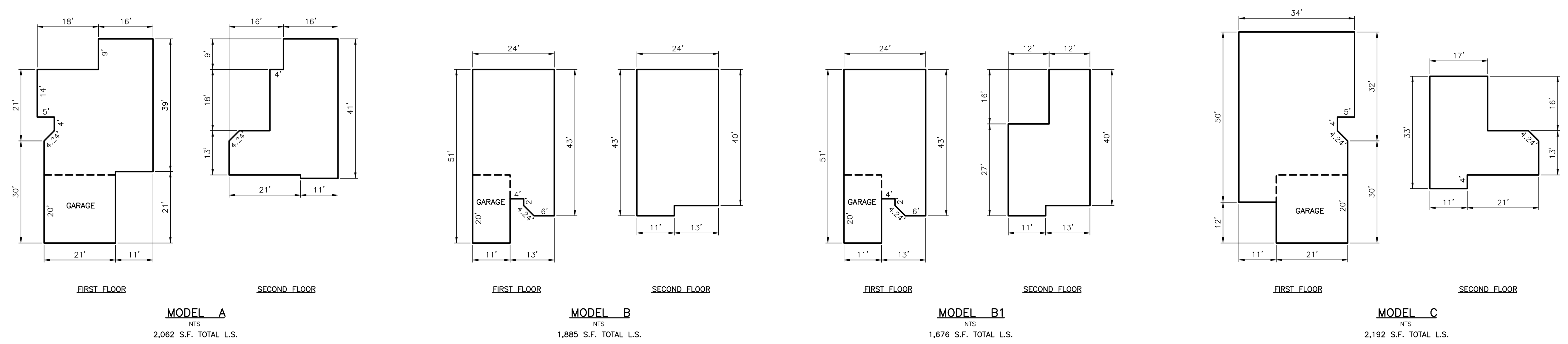
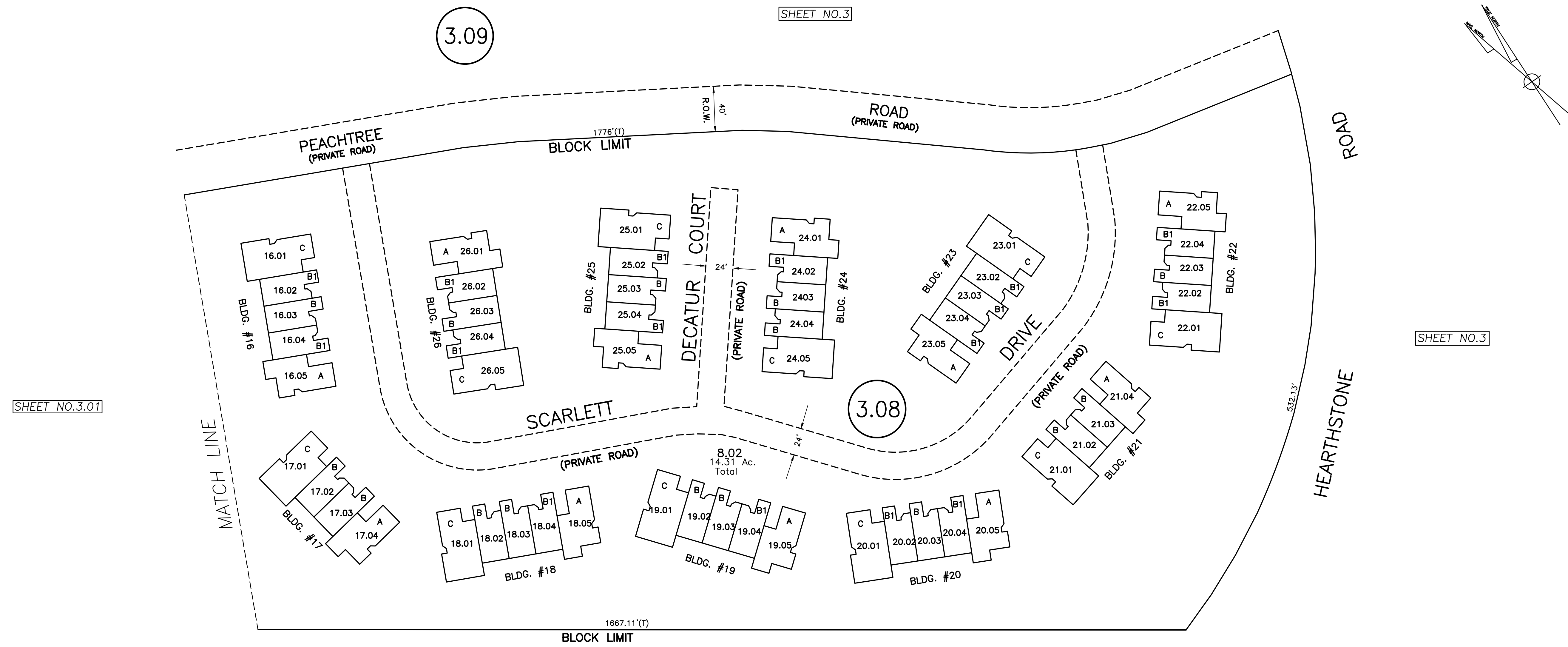


FIRST FLOOR

MODEL C
NTS
2,192 S.F. TOTAL L.S.

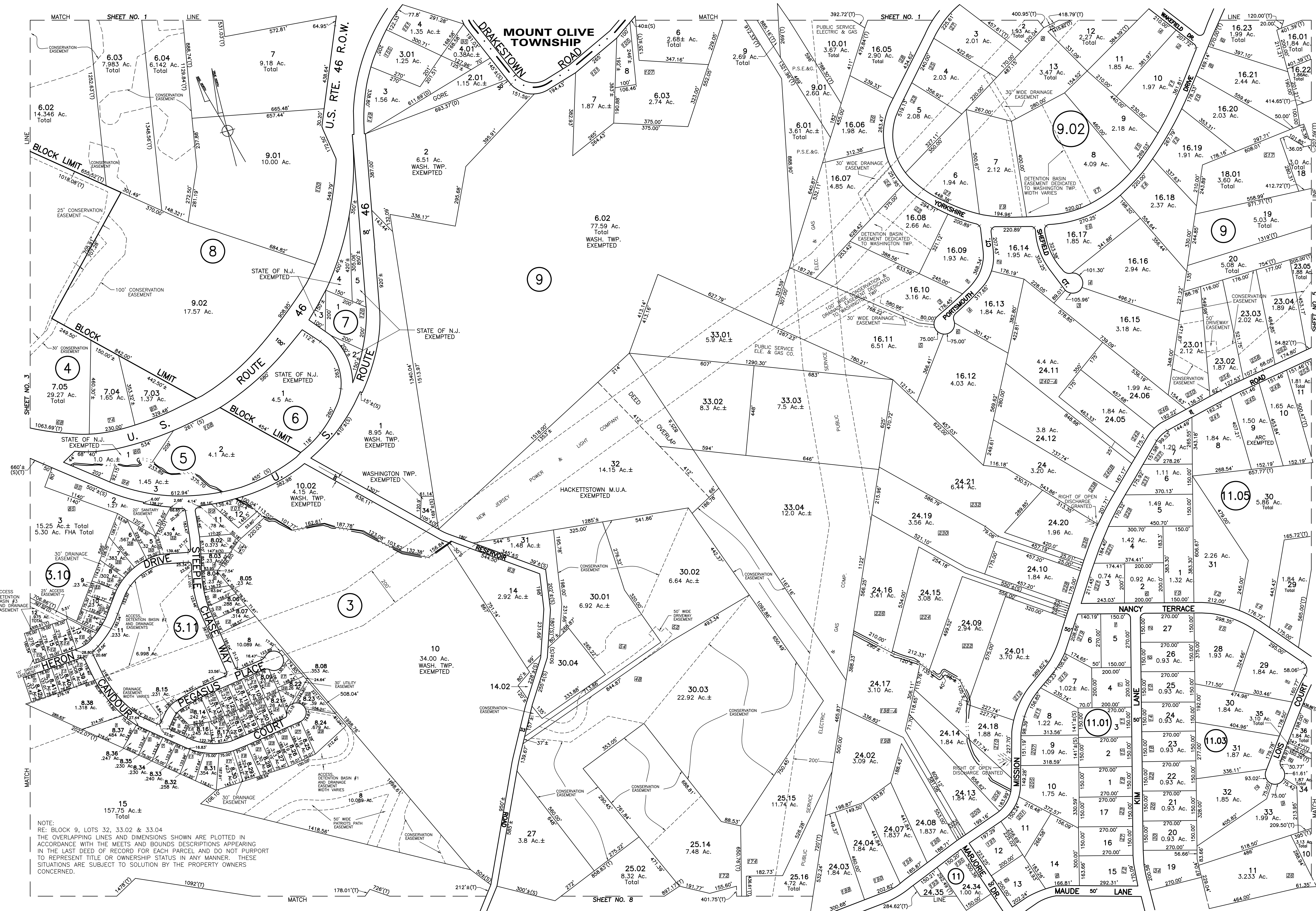


SECOND FLOOR



R.N. HARRISON, P.E. 9779
 TRI-COUNTY ENGINEERS & LAND SURVEYORS, INC.
 HACKETTSTOWN, NEW JERSEY
 TO SHOW CONDITIONS AS OF JANUARY 2017

TAX MAP
 TOWNSHIP OF WASHINGTON
 MORRIS COUNTY, NEW JERSEY
 FEBRUARY 1991
 SCALE: 1" = 50'



NOTE:
 RE: BLOCK 9, LOTS 32, 33.02 & 33.04
 THE OVERLAPPING LINES AND DIMENSIONS SHOWN ARE PLOTTED IN ACCORDANCE WITH THE MEETS AND BOUNDS DESCRIPTIONS APPEARING IN THE LAST DEED OF RECORD FOR EACH PARCEL AND DO NOT PURPORT TO REPRESENT TITLE OR OWNERSHIP STATUS IN ANY MANNER. THESE SITUATIONS ARE SUBJECT TO SOLUTION BY THE PROPERTY OWNERS CONCERNED.

MOUNT OLIVE TOWNSHIP

4

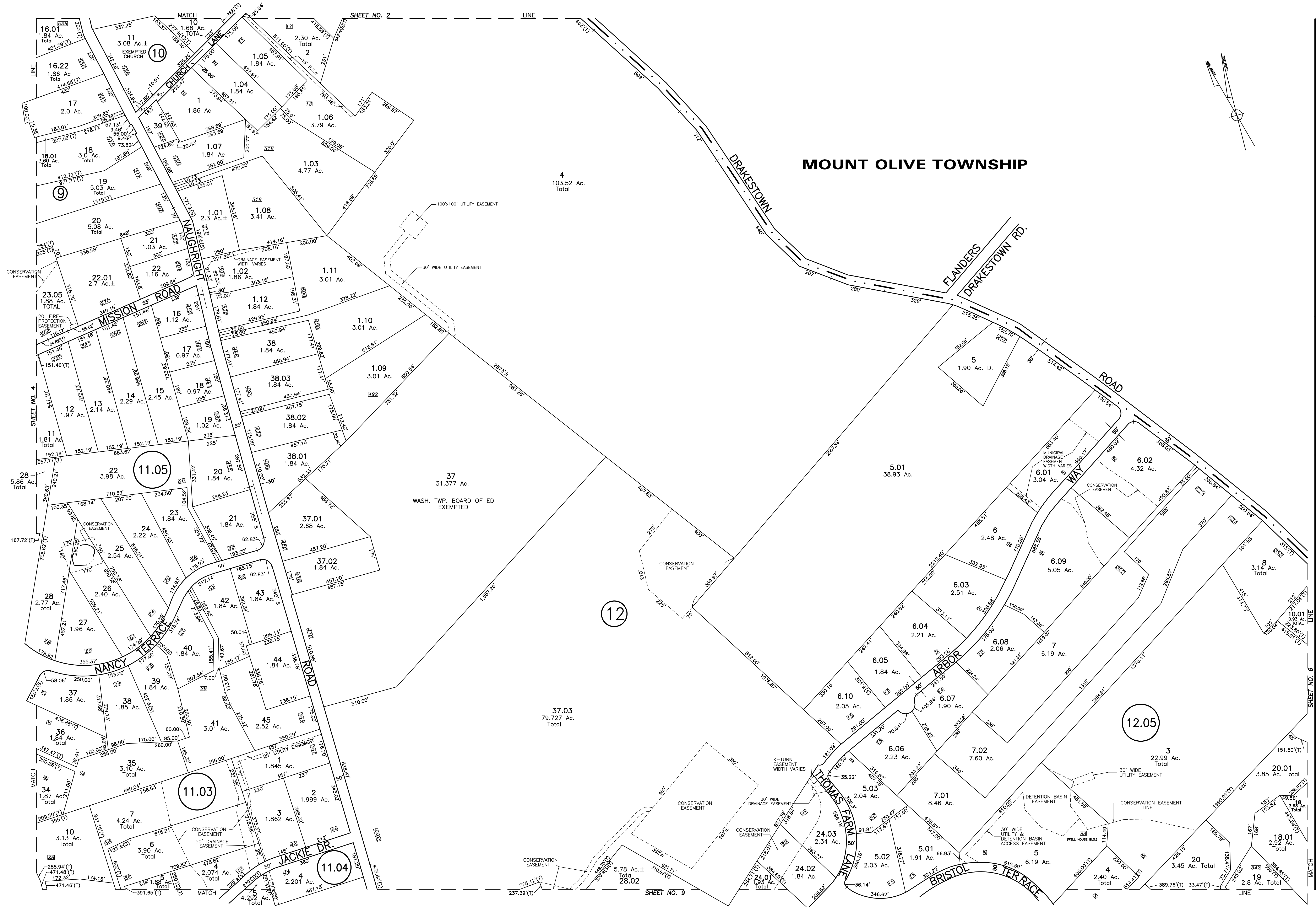
R.N. HARRISON, P.E. 9779
 TRI-COUNTY ENGINEERS & LAND SURVEYORS, INC.
 HACKETTSTOWN, NEW JERSEY

TOWNSHIP OF WASHINGTON
 MORRIS COUNTY, NEW JERSEY
 JANUARY 1961

TO SHOW CONDITIONS AS OF JANUARY 2017

4

SPACE FOR APPROVAL STAMP



MOUNT OLIVE TOWNSHIP

5

R.N. HARRISON, P.E. 9779
 TRI-COUNTY ENGINEERS & LAND SURVEYORS, INC.
 HACKETTSTOWN, NEW JERSEY

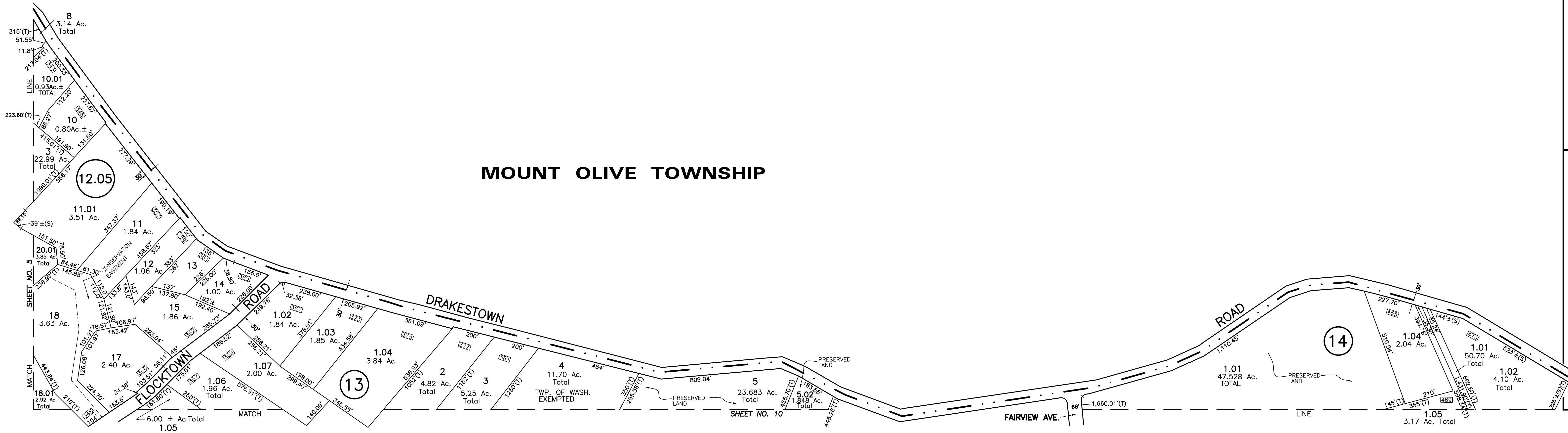
TOWNSHIP OF WASHINGTON
 MORRIS COUNTY, NEW JERSEY
 JANUARY 1961

TO SHOW CONDITIONS AS OF JANUARY 2017

5

SCALE: 1" = 200'

SPACE FOR APPROVAL STAMP

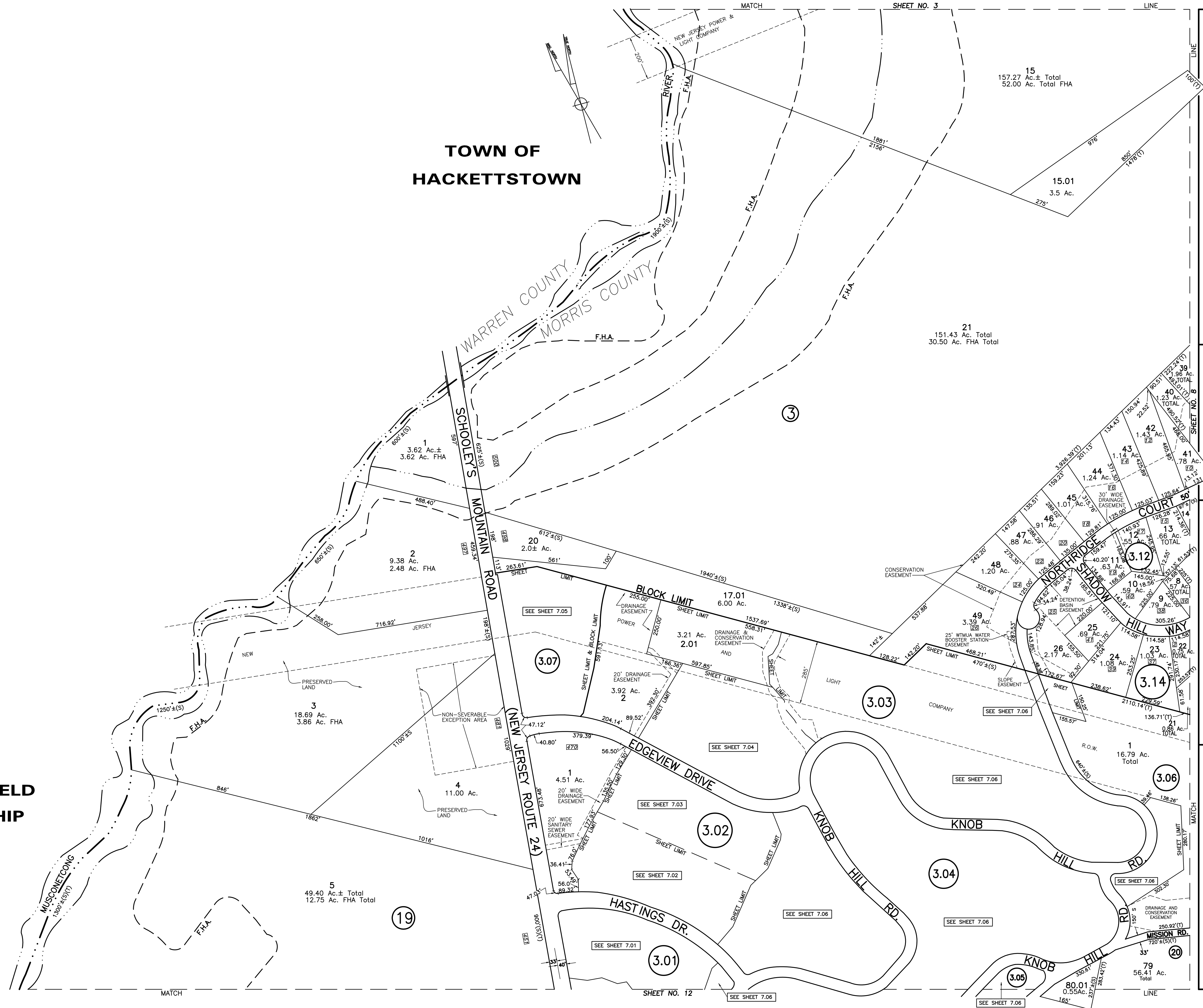


MOUNT OLIVE TOWNSHIP

6
SPACE FOR APPROVAL STAMP
R.N. HARRISON, P.E. 9779 TRI-COUNTY ENGINEERS & LAND SURVEYORS, INC. HACKETTSTOWN, NEW JERSEY TO SHOW CONDITIONS AS OF JANUARY 2017
TAX MAP TOWNSHIP OF WASHINGTON MORRIS COUNTY, NEW JERSEY JANUARY 1961 SCALE: 1" = 200' 6

TOWN OF
HACKETTSTOWN

MANSFIELD
TOWNSHIP



7

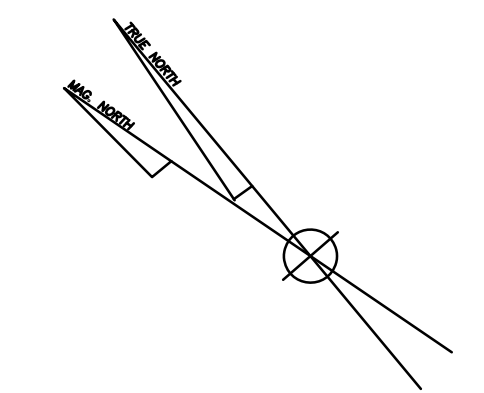
SPACE FOR APPROVAL STAMP

R.N. HARRISON, P.E. 9779
TRI-COUNTY ENGINEERS & LAND SURVEYORS, INC.
HACKETTSTOWN, NEW JERSEY

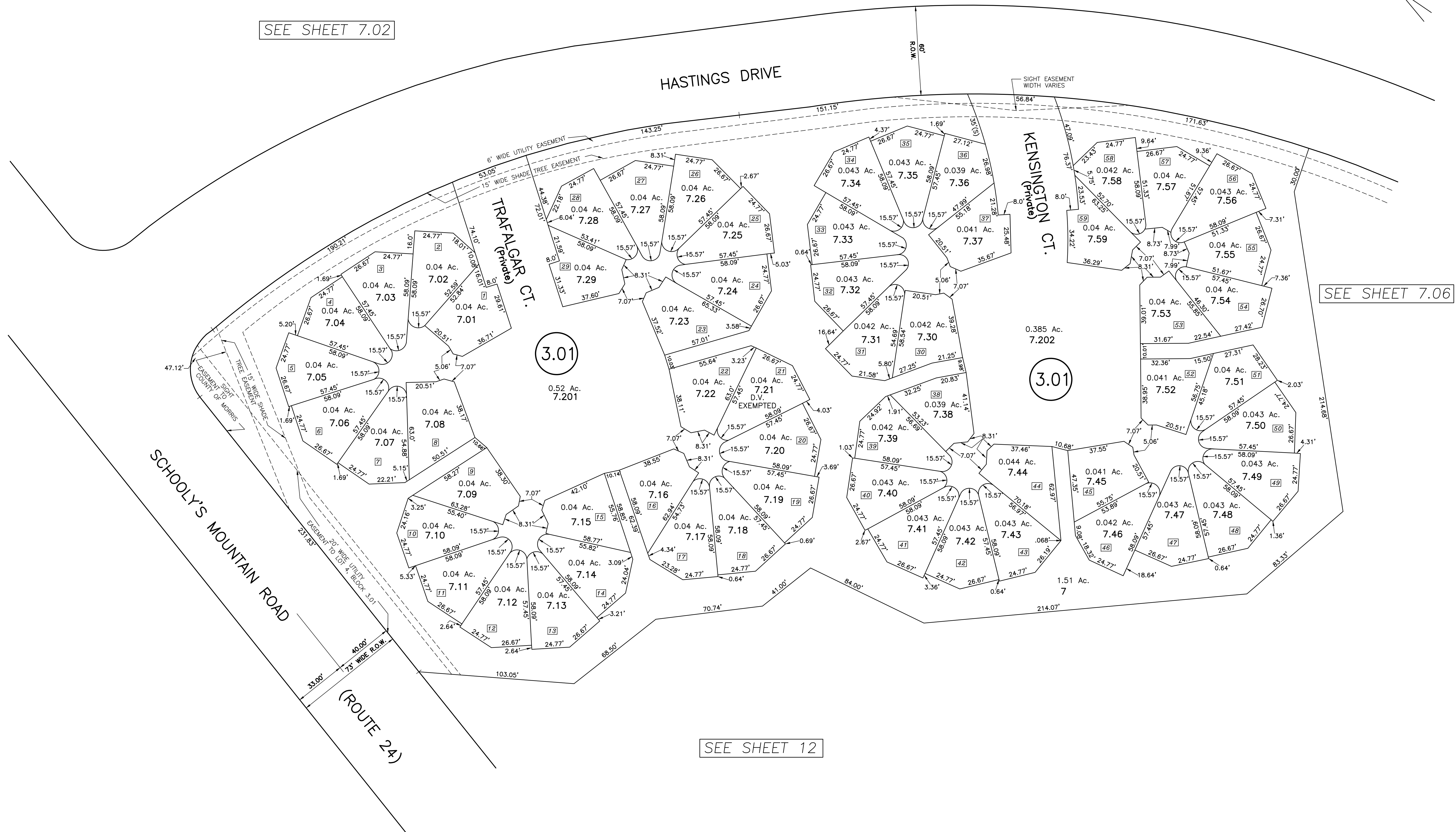
TOWNSHIP OF WASHINGTON
MORRIS COUNTY,
NEW JERSEY
JANUARY 1961

TO SHOW CONDITIONS AS OF JANUARY 2017

7



SEE SHEET 7.02



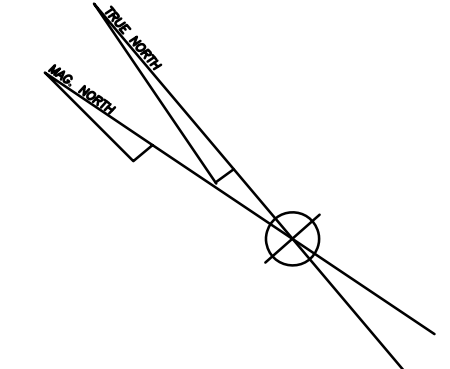
SEE SHEET 7.06

SEE SHEET 12

SPACE FOR APPROVAL STAMP

R.N. HARRISON, P.E. 9779
TRI-COUNTY ENGINEERS & LAND SURVEYORS, INC.
HACKETTSTOWN, NEW JERSEY
TO SHOW CONDITIONS AS OF JANUARY 2017

TAX MAP
TOWNSHIP OF WASHINGTON
MORRIS COUNTY,
NEW JERSEY
MARCH 1981
SCALE: 1" = 30'



SEE SHEET 7.03

MATCH LINE

SEE SHEET 7.06

SEE SHEET 7

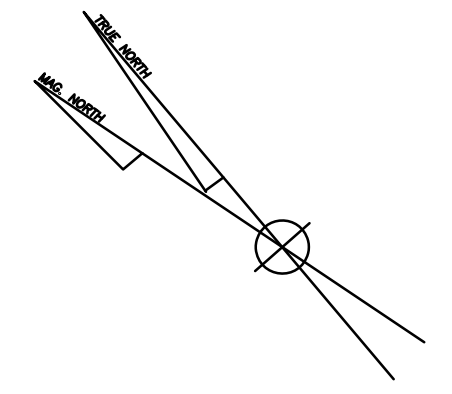
SEE SHEET 7.01



SPACE FOR APPROVAL STAMP

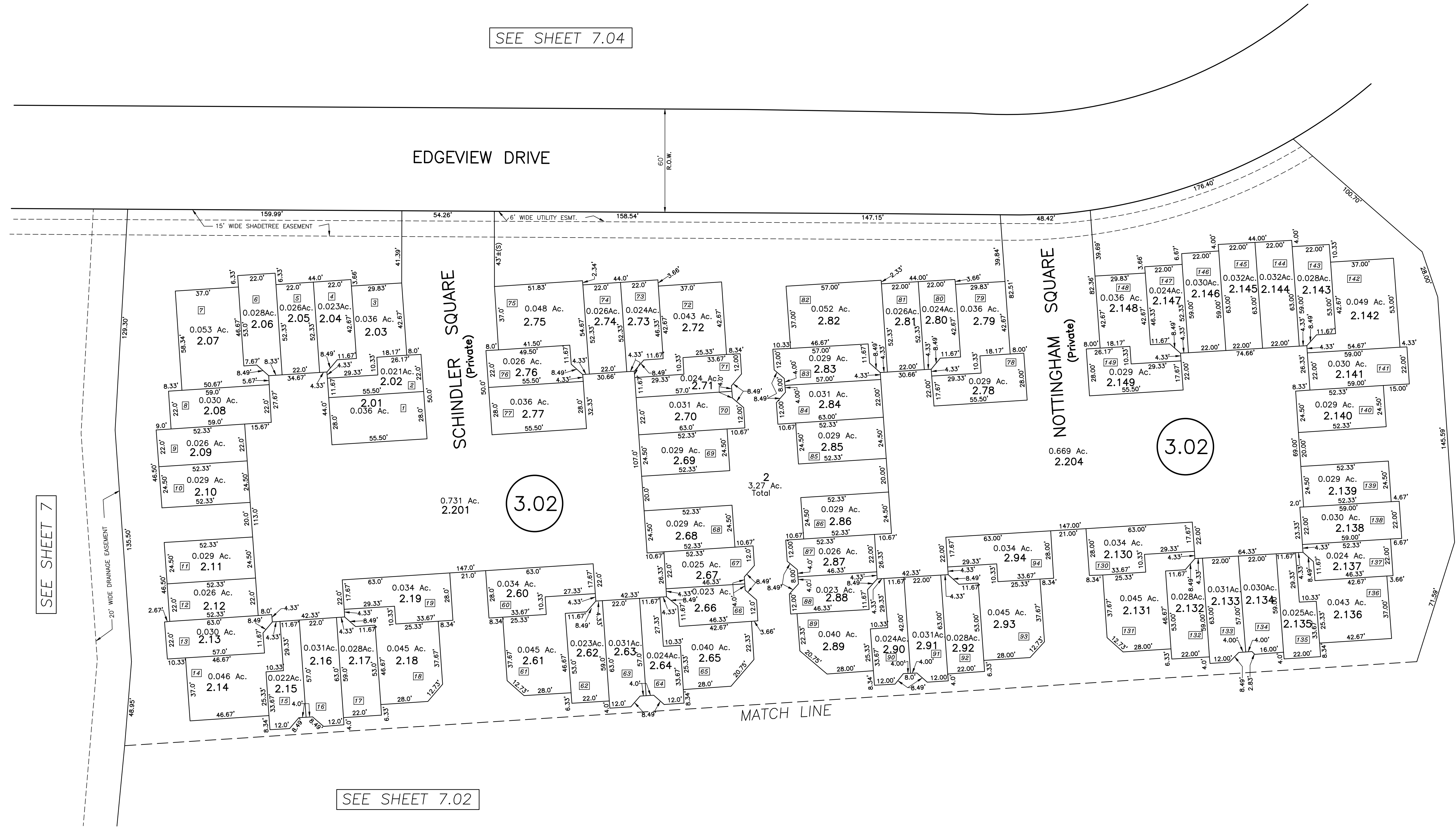
R.N. HARRISON, P.E. 9779
 TRI-COUNTY ENGINEERS & LAND SURVEYORS, INC.
 HACKETTSTOWN, NEW JERSEY
 TO SHOW CONDITIONS AS OF JANUARY 2017

TAX MAP
 TOWNSHIP OF WASHINGTON
 MORRIS COUNTY, NEW JERSEY
 APRIL 1982
 SCALE: 1" = 30'



SEE SHEET 7.04

EDGEVIEW DRIVE



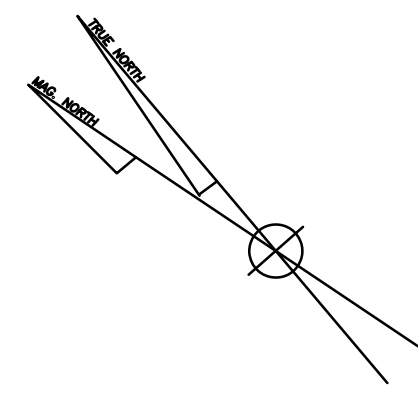
SEE SHEET 7.06

SEE SHEET 7

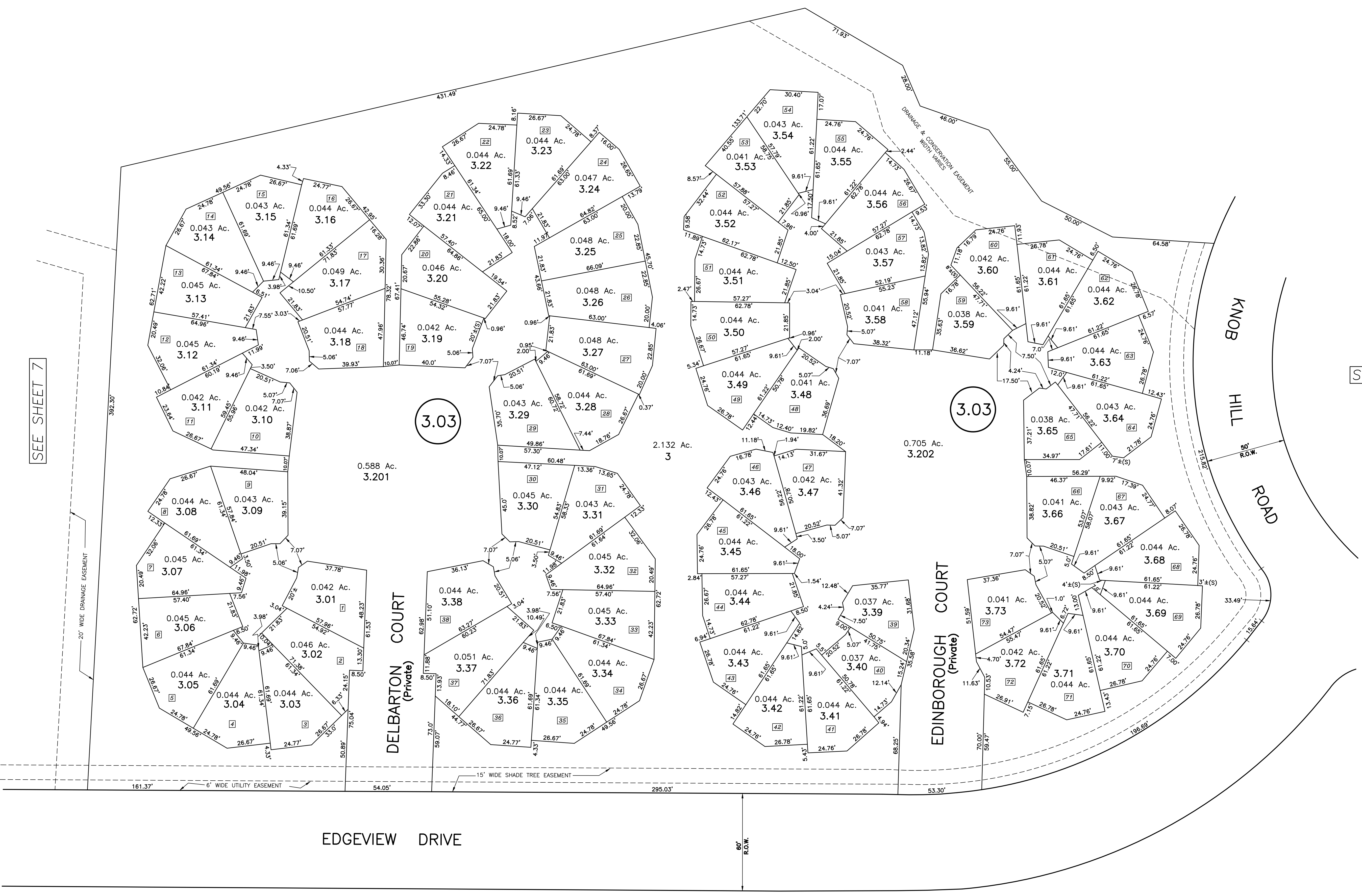
SEE SHEET 7.02

R.N. HARRISON, P.E. 9779
TRI-COUNTY ENGINEERS & LAND SURVEYORS, INC.
HACKETTSTOWN, NEW JERSEY
TO SHOW CONDITIONS AS OF JANUARY 2017

TAX MAP
TOWNSHIP OF WASHINGTON
MORRIS COUNTY, NEW JERSEY
FEBRUARY 1983
SCALE: 1" = 30'



SEE SHEET 7



SEE SHEET 7

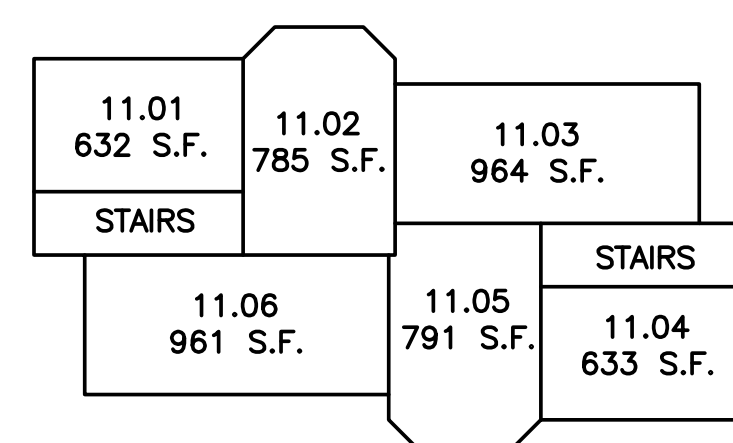
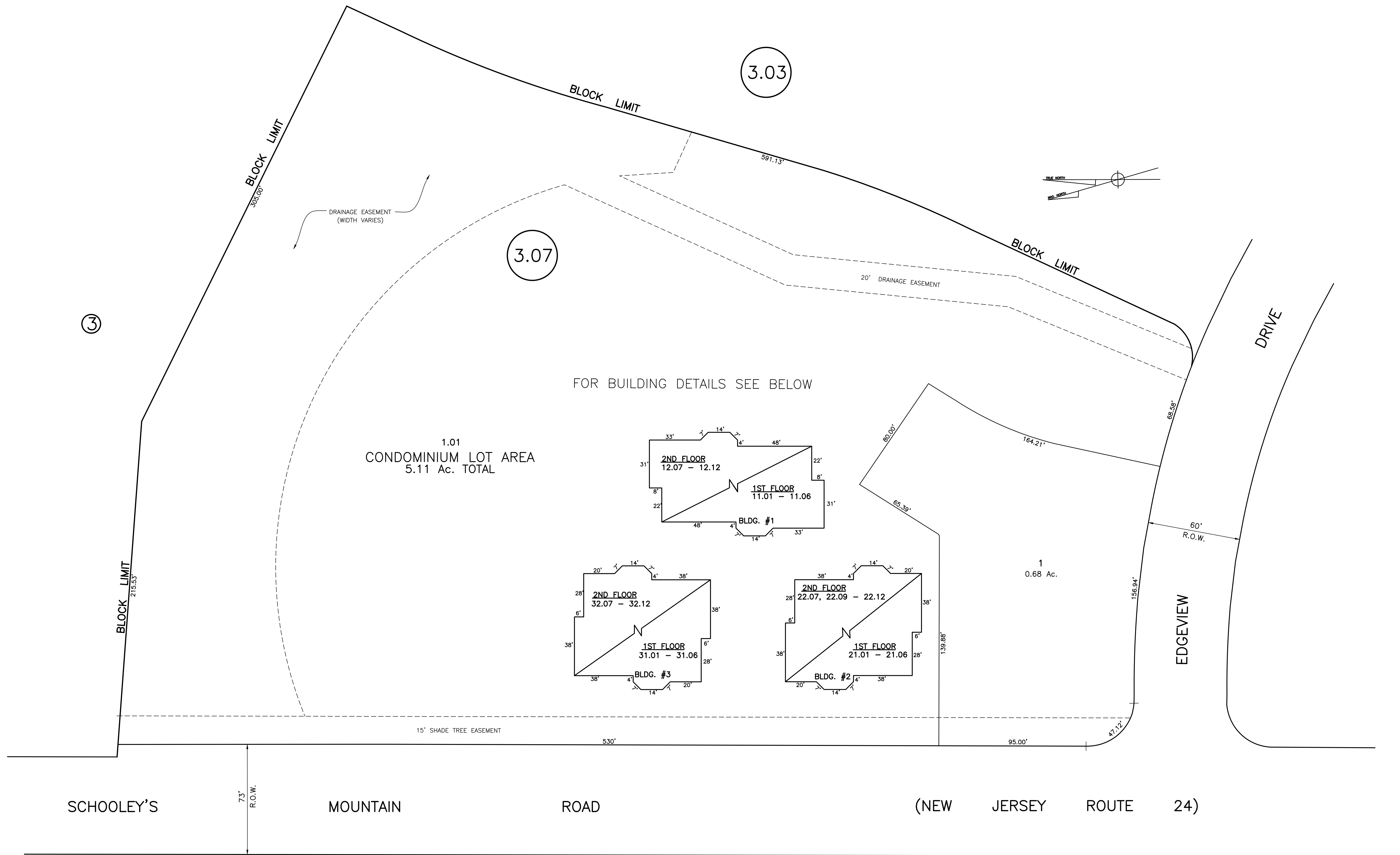
SEE SHEET 7.06

SEE SHEET 7.03

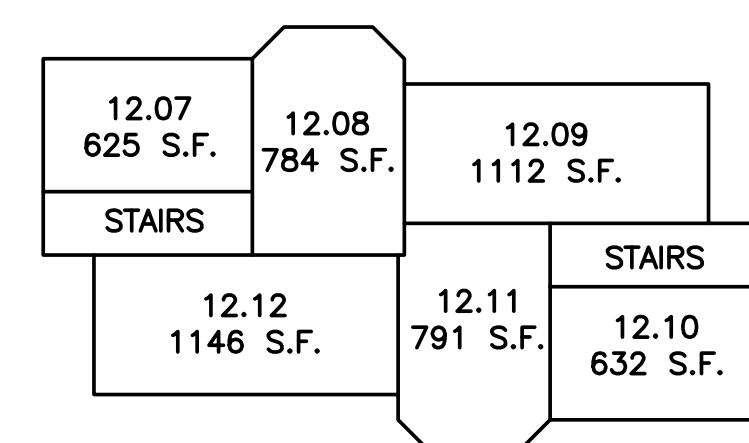
SPACE FOR APPROVAL STAMP

R.N. HARRISON, P.E. 9779
TRI-COUNTY ENGINEERS & LAND SURVEYORS, INC.
HACKETTSTOWN, NEW JERSEY
TO SHOW CONDITIONS AS OF JANUARY 2017

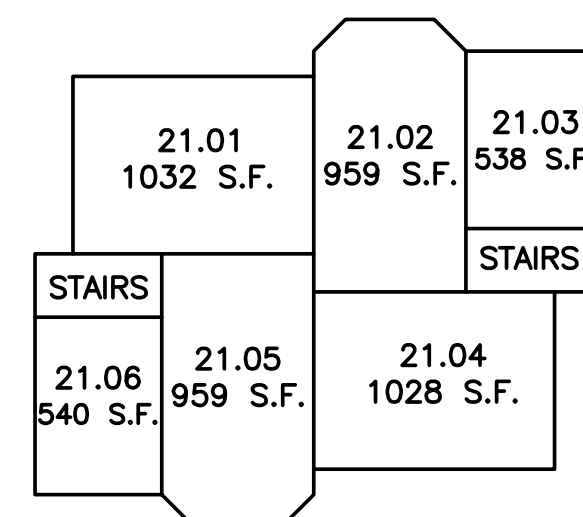
TAX MAP
TOWNSHIP OF WASHINGTON
MORRIS COUNTY,
NEW JERSEY
FEBRUARY 1983
SCALE: 1" = 30'



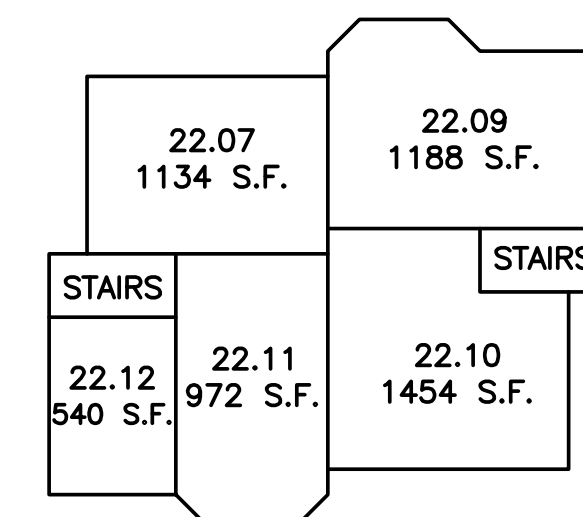
BUILDING #1 - 1ST FLOOR



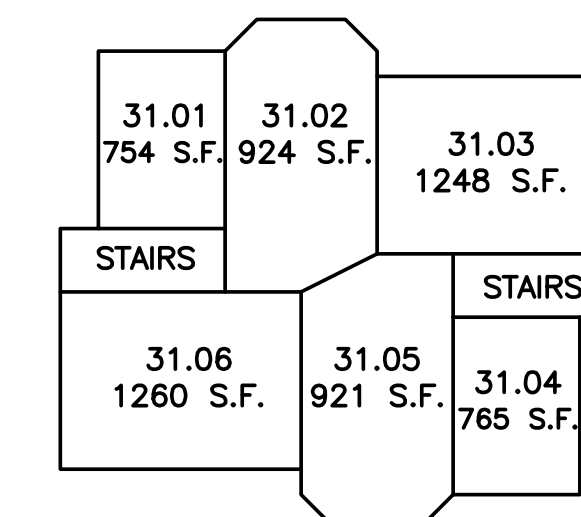
BUILDING #1 - 2ND FLOOR



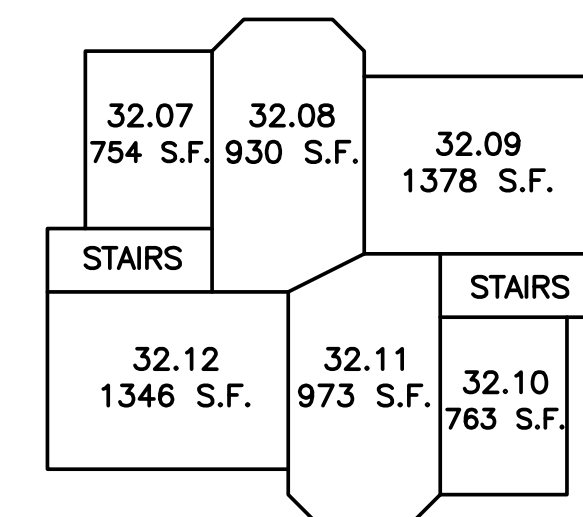
BUILDING #2 - 1ST FLOOR



BUILDING #2 - 2ND FLOOR



BUILDING #3 - 1ST FLOOR

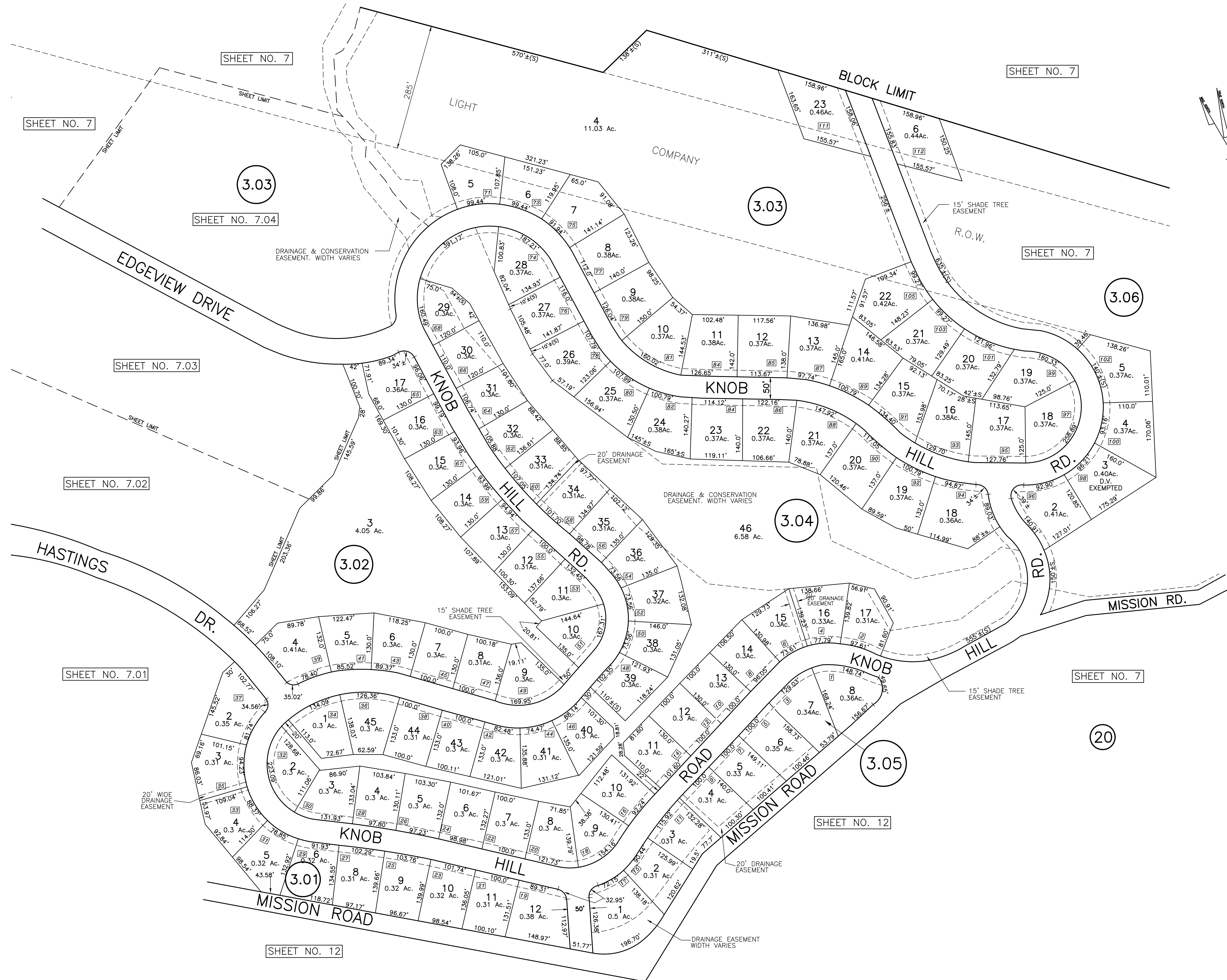


BUILDING #3 - 2ND FLOOR

SPACE FOR APPROVAL STAMP

R.N. HARRISON, P.E. 9779
TRI-COUNTY ENGINEERS & LAND SURVEYORS, INC.
HACKETTSTOWN, NEW JERSEY
TO SHOW CONDITIONS AS OF JANUARY 2017

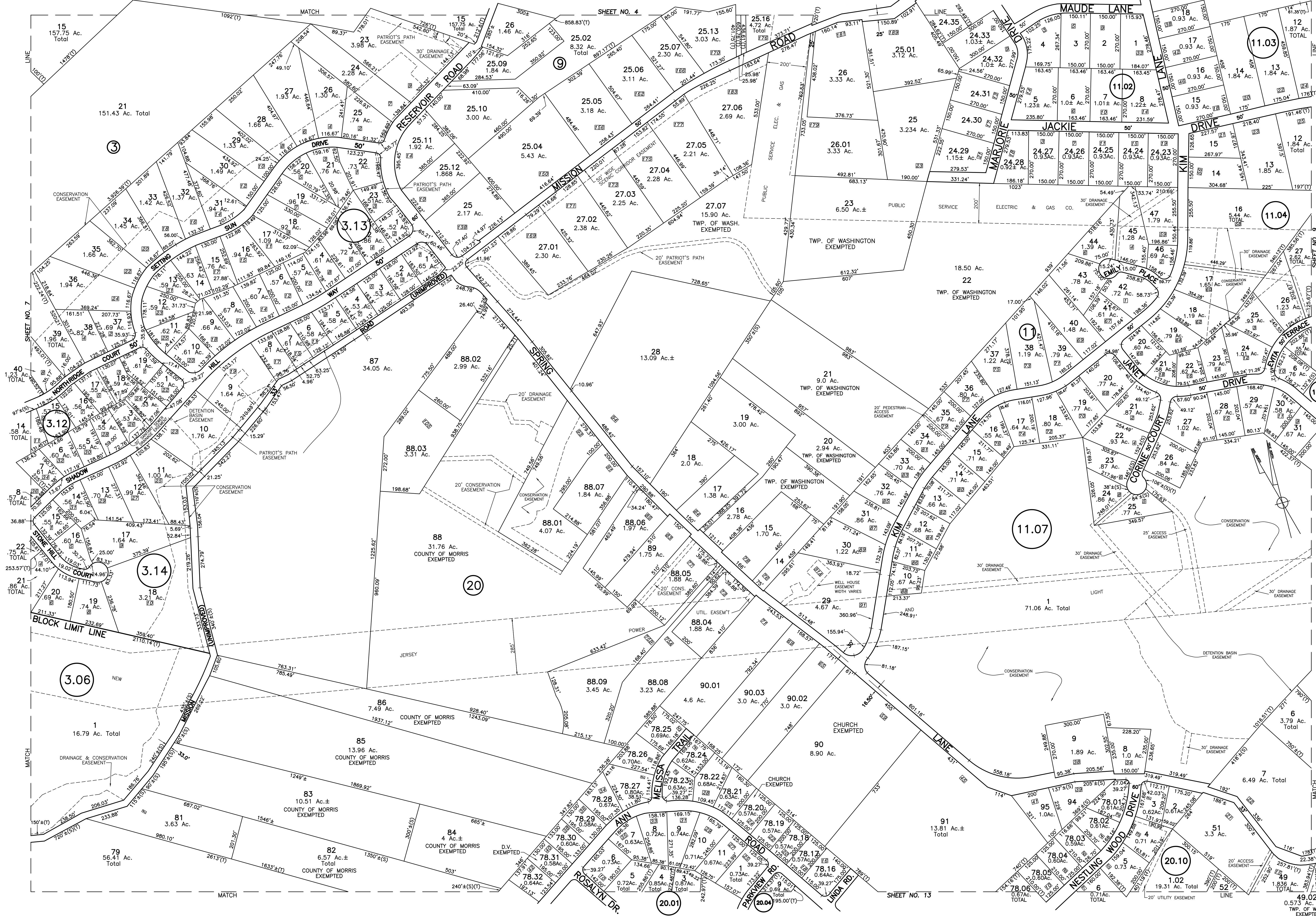
TAX MAP
TOWNSHIP OF WASHINGTON
NEW JERSEY
FEBRUARY 1991
SCALE: 1" = 30'



R.N. HARRISON, P.E. 9779
 TRI-COUNTY ENGINEERS & LAND SURVEYORS, INC.
 HACKETTSTOWN, NEW JERSEY
 TO SHOW CONDITIONS AS OF JANUARY 2017

TAX MAP
 TOWNSHIP OF WASHINGTON
 MORRIS COUNTY,
 NEW JERSEY
 JULY 1996
 SCALE: 1" = 100'

SPACE FOR APPROVAL STAMP



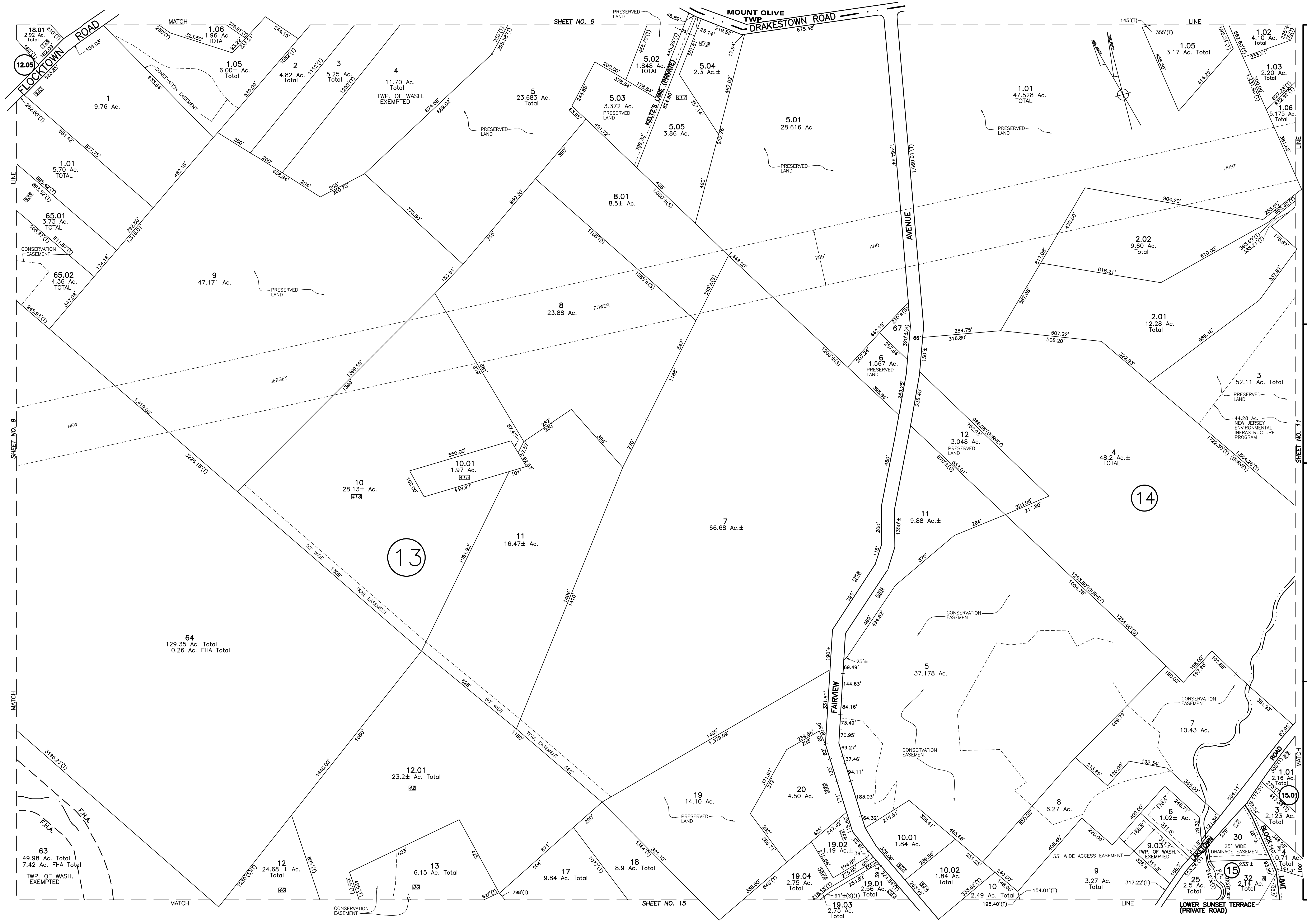
8
 R. N. HARRISON, P.E. 9779
 TRI-COUNTY ENGINEERS & LAND SURVEYORS, INC.
 HACKETTSTOWN, NEW JERSEY
 TO SHOW CONDITIONS AS OF JANUARY 2017
MAP
TAX
TOWNSHIP OF WASHINGTON
MORRIS COUNTY,
NEW JERSEY
 JANUARY 1961
8
 49.02
 0.573 Ac. Total
 TWP. OF WASH.
 EXEMPTED



R.N. HARRISON, P.E. 9779
TRI-COUNTY ENGINEERS & LAND SURVEYORS, INC.
HACKETTSTOWN, NEW JERSEY
TO SHOW CONDITIONS AS OF JANUARY 2017

TAX MAP
TOWNSHIP OF WASHINGTON
MORRIS COUNTY,
NEW JERSEY
JANUARY 1961
SCALE: 1" = 200'

SPACE FOR APPROVAL STAMP



10

R.N. HARRISON, P.E. 9779
 TRI-COUNTY ENGINEERS & LAND SURVEYORS, INC.
 HACKETTSTOWN, NEW JERSEY

TO SHOW CONDITIONS AS OF JANUARY 2017

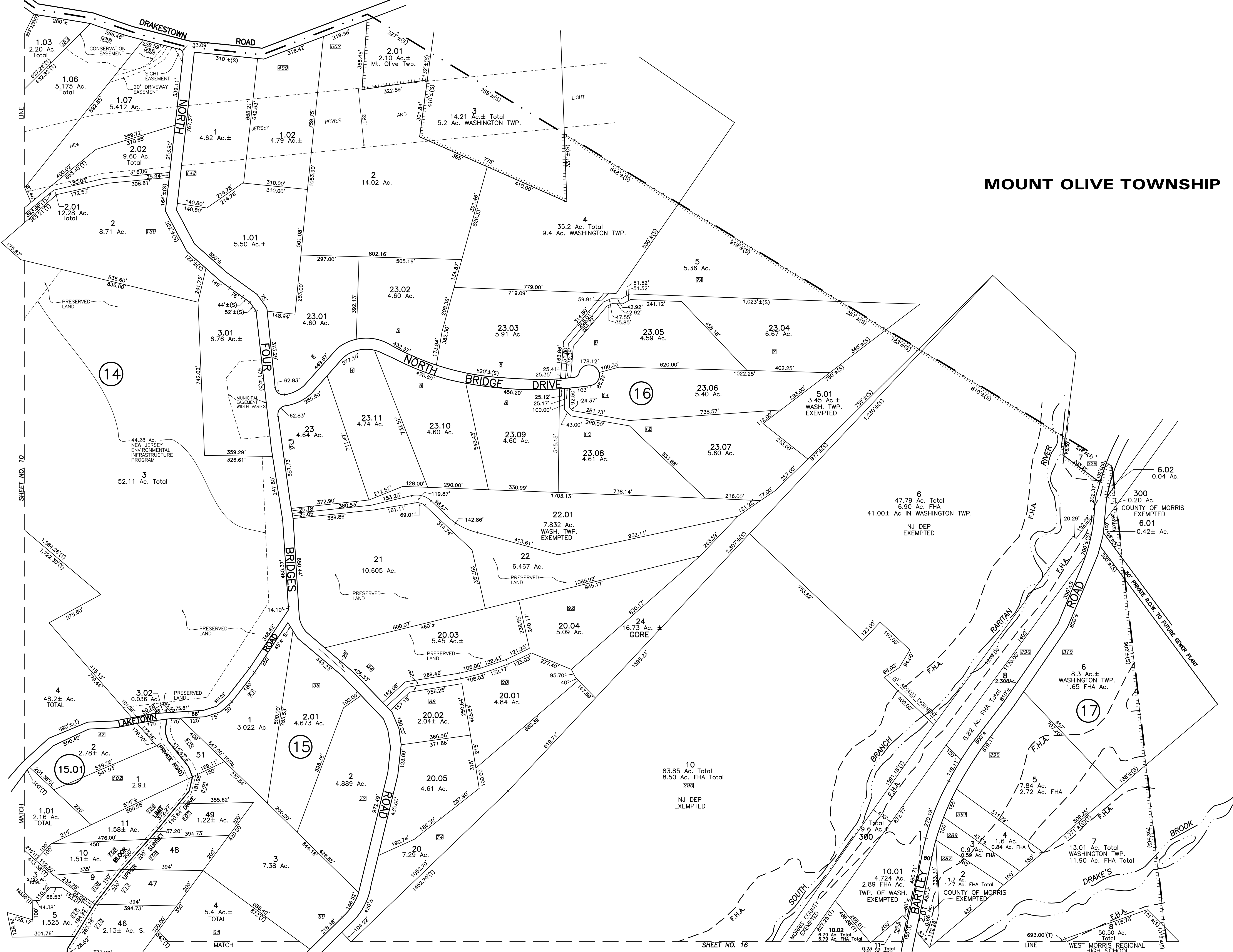
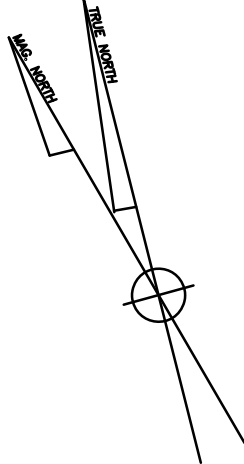
TAX MAP
TOWNSHIP OF WASHINGTON
MORRIS COUNTY, NEW JERSEY
 JANUARY 1961

10

SCALE: 1" = 200'

SPACE FOR APPROVAL STAMP

MOUNT OLIVE TOWNSHIP

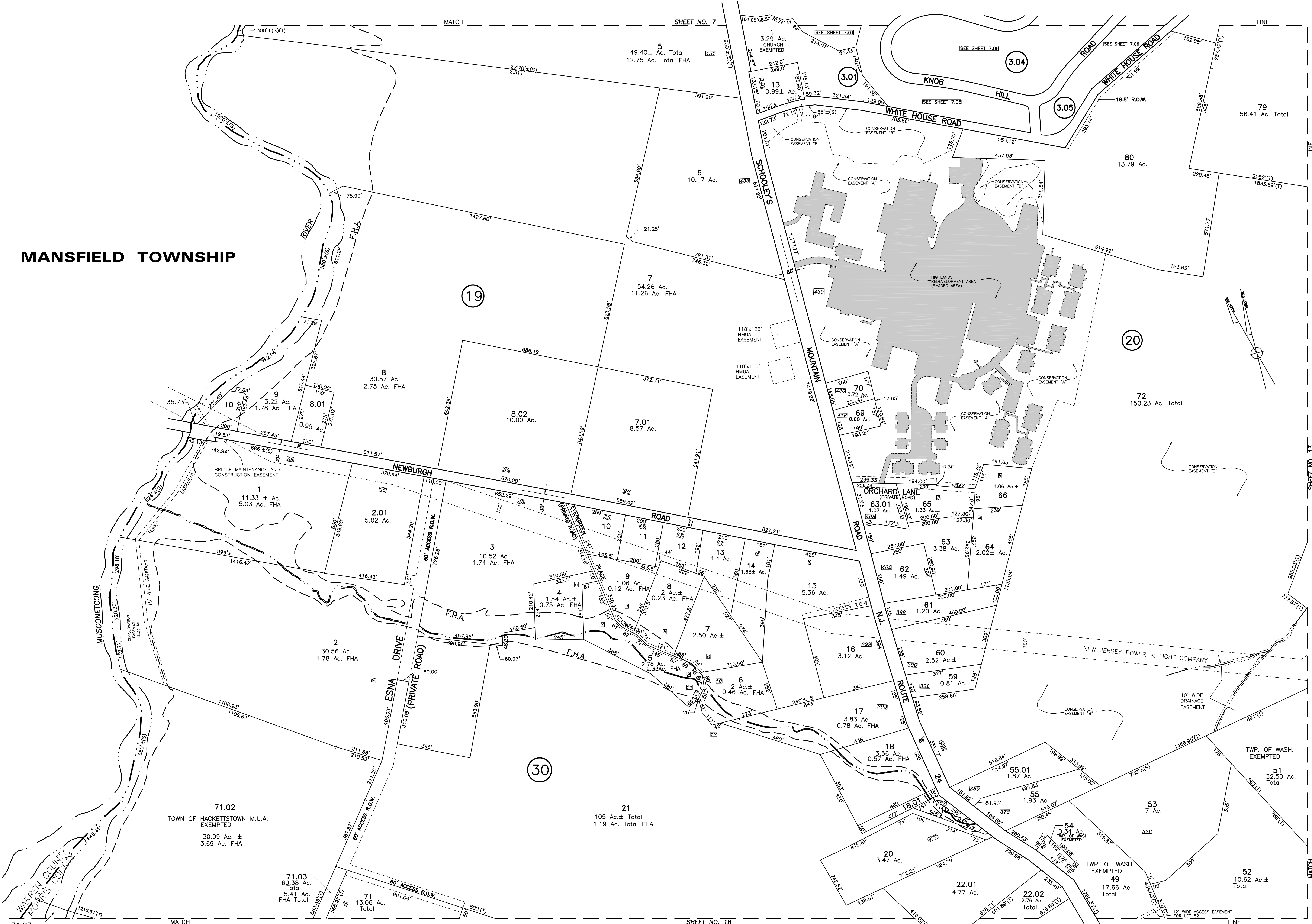


SPACE FOR APPROVAL STAMP

R.N. HARRISON, P.E. 9779
TRI-COUNTY ENGINEERS & LAND SURVEYORS, INC.
HACKETTSTOWN, NEW JERSEY
TO SHOW CONDITIONS AS OF JANUARY 2017

TAX MAP
TOWNSHIP OF WASHINGTON
MORRIS COUNTY, NEW JERSEY
JANUARY 1961
SCALE: 1" = 200'

MANSFIELD TOWNSHIP



71.03
60.38 Ac. TOTAL
5.41 Ac. FHA TOTAL

71.02
TOWN OF HACKETTSTOWN M.U.A.
EXEMPTED
30.09 Ac. ±
3.69 Ac. FHA

71.03
60.38 Ac.
5.41 Ac. FHA Total

71
13.06 Ac.
Total

21
105 Ac.± Total
1.19 Ac. Total FHA

SHEET NO. 18

12

R.N. HARRISON, P.E. 9779
TRI-COUNTY ENGINEERS & LAND SURVEYORS, INC.
HACKETTSTOWN, NEW JERSEY

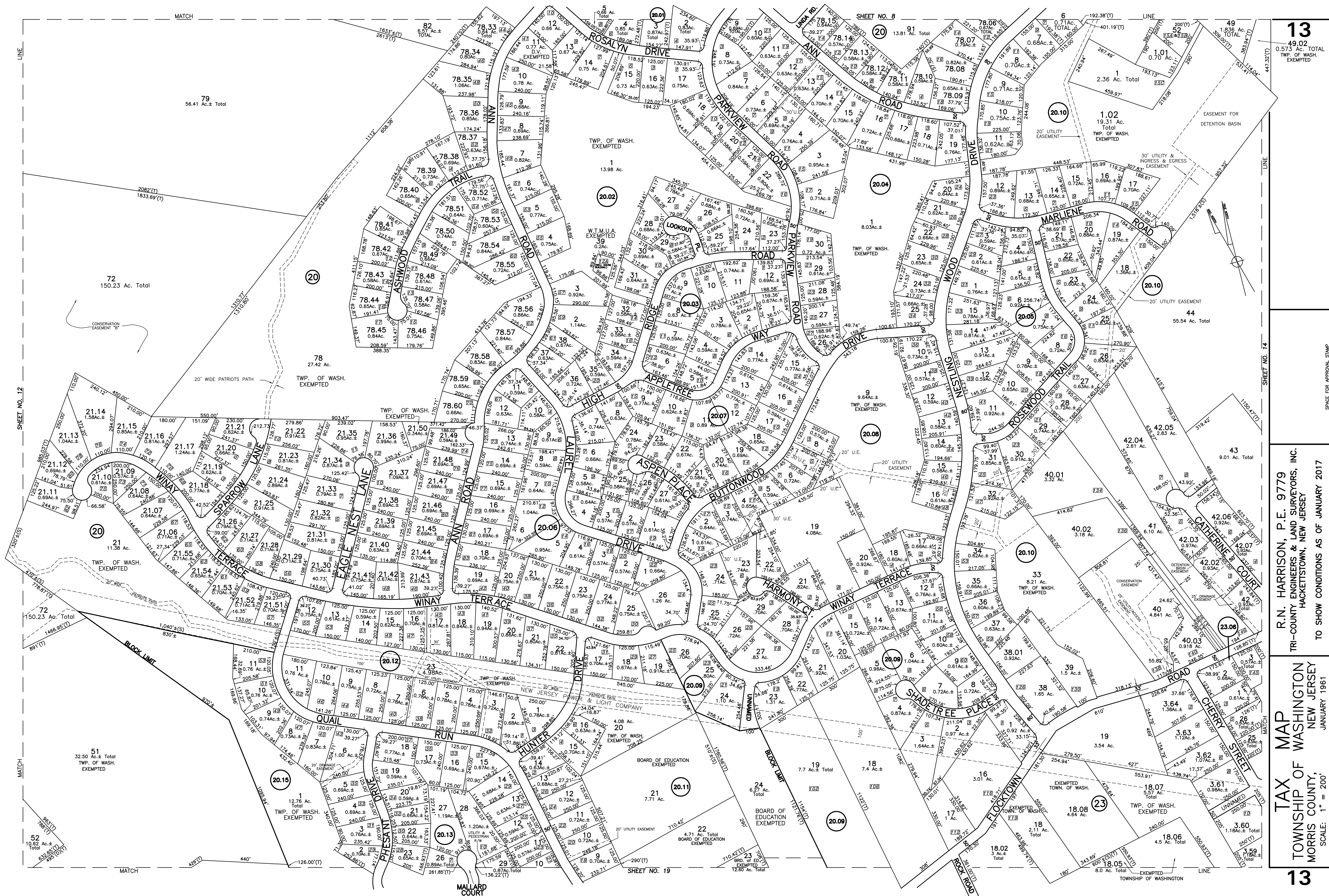
TO SHOW CONDITIONS AS OF JANUARY 2017

TAX MAP
TOWNSHIP OF WASHINGTON
MORRIS COUNTY,
NEW JERSEY
JANUARY 1961

12

SCALE: 1" = 200'

SPACE FOR APPROVAL STAMP

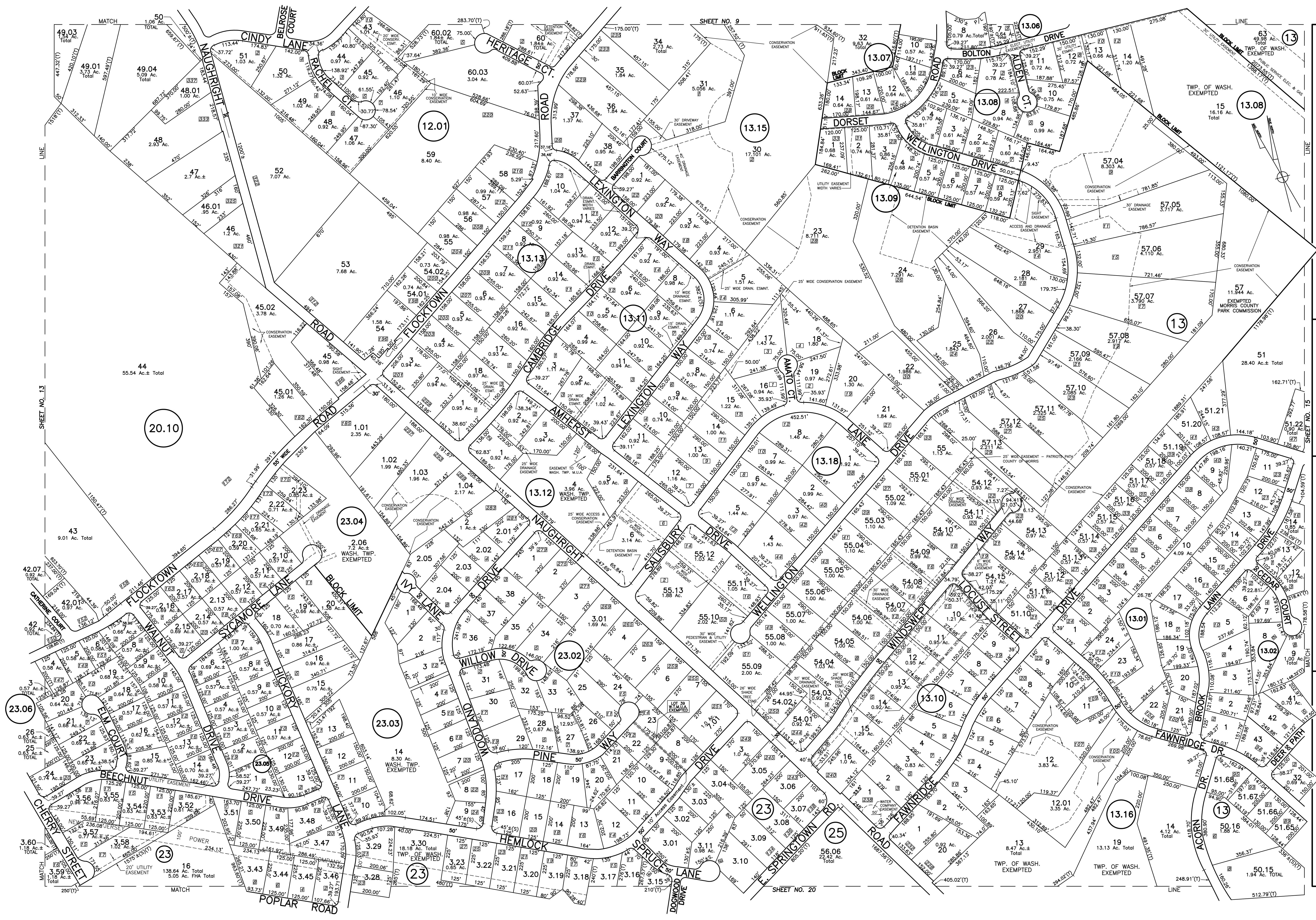


13
49.02
0.573 Ac. Total
TWP. OF WASH.
EXEMPTED

R.N. HARRISON, P.E. 9779
TRI-COUNTY ENGINEERS & LAND SURVEYORS, INC.
HACKETTSTOWN, NEW JERSEY
TO SHOW CONDITIONS AS OF JANUARY 2017

MAP
TOWNSHIP OF WASHINGTON
MORRIS COUNTY,
NEW JERSEY
JANUARY 1961
SCALE: 1" = 200'

13



14

R.N. HARRISON, P.E. 9779
TRI-COUNTY ENGINEERS & LAND SURVEYORS, INC.
HACKETTSTOWN, NEW JERSEY

TOWNSHIP OF WASHINGTON
MORRIS COUNTY,
NEW JERSEY

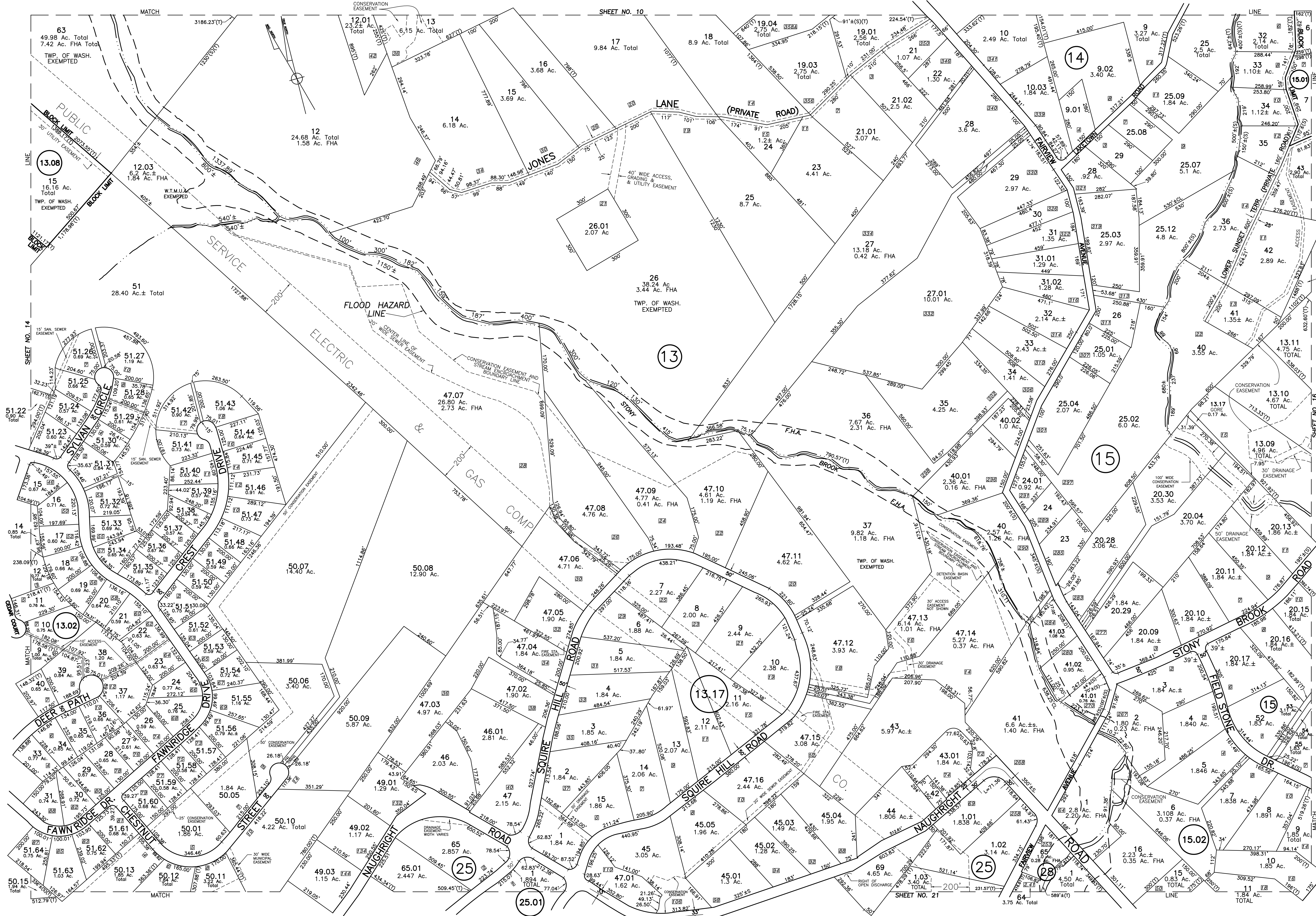
JANUARY 1961

TO SHOW CONDITIONS AS OF JANUARY 2017

SCALE: 1" = 200'

14

SPACE FOR APPROVAL STAMP



R. N. HARRISON, P.E. 9779
 TRI-COUNTY ENGINEERS & LAND SURVEYORS, INC.
 HACKETTSTOWN, NEW JERSEY
 TO SHOW CONDITIONS AS OF JANUARY 2017

TAX MAP
 TOWNSHIP OF WASHINGTON
 MORRIS COUNTY, NEW JERSEY
 JANUARY 1961
 SCALE: 1" = 200'



SHEET NO. 11

SHEET NO. 22

16

16

MOUNT OLIVE TOWNSHIP

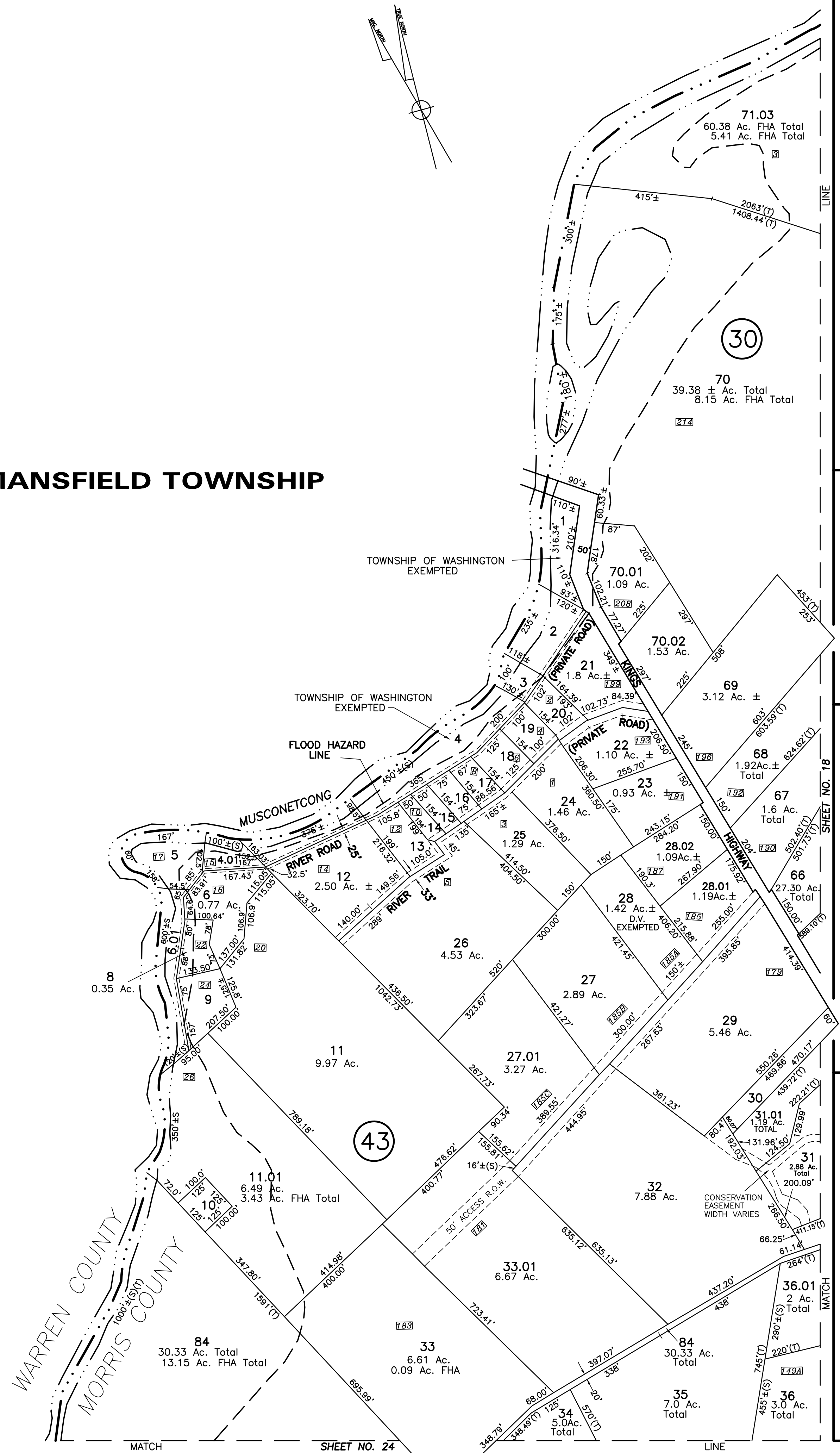
CHESTER TOWNSHIP

R.N. HARRISON, P.E. 9779
 TRI-COUNTY ENGINEERS & LAND SURVEYORS, INC.
 HACKETTSTOWN, NEW JERSEY
 TO SHOW CONDITIONS AS OF JANUARY 2017

TAX MAP
TOWNSHIP OF WASHINGTON
 MORRIS COUNTY,
 NEW JERSEY
 JANUARY 1961
 SCALE: 1" = 200'

NOTE:
 RE: BLOCK 15, LOTS 16 & 17.
 THE OVERLAPPING LINES AND DIMENSIONS SHOWN ARE PLOTTED IN ACCORDANCE WITH THE MEETS AND BOUNDS DESCRIPTIONS APPEARING IN THE LAST DEED OF RECORD FOR EACH PARCEL AND DO NOT PURPORT TO REPRESENT TITLE OR OWNERSHIP STATUS IN ANY MANNER. THESE SITUATIONS ARE SUBJECT TO SOLUTION BY THE PROPERTY OWNERS CONCERNED.

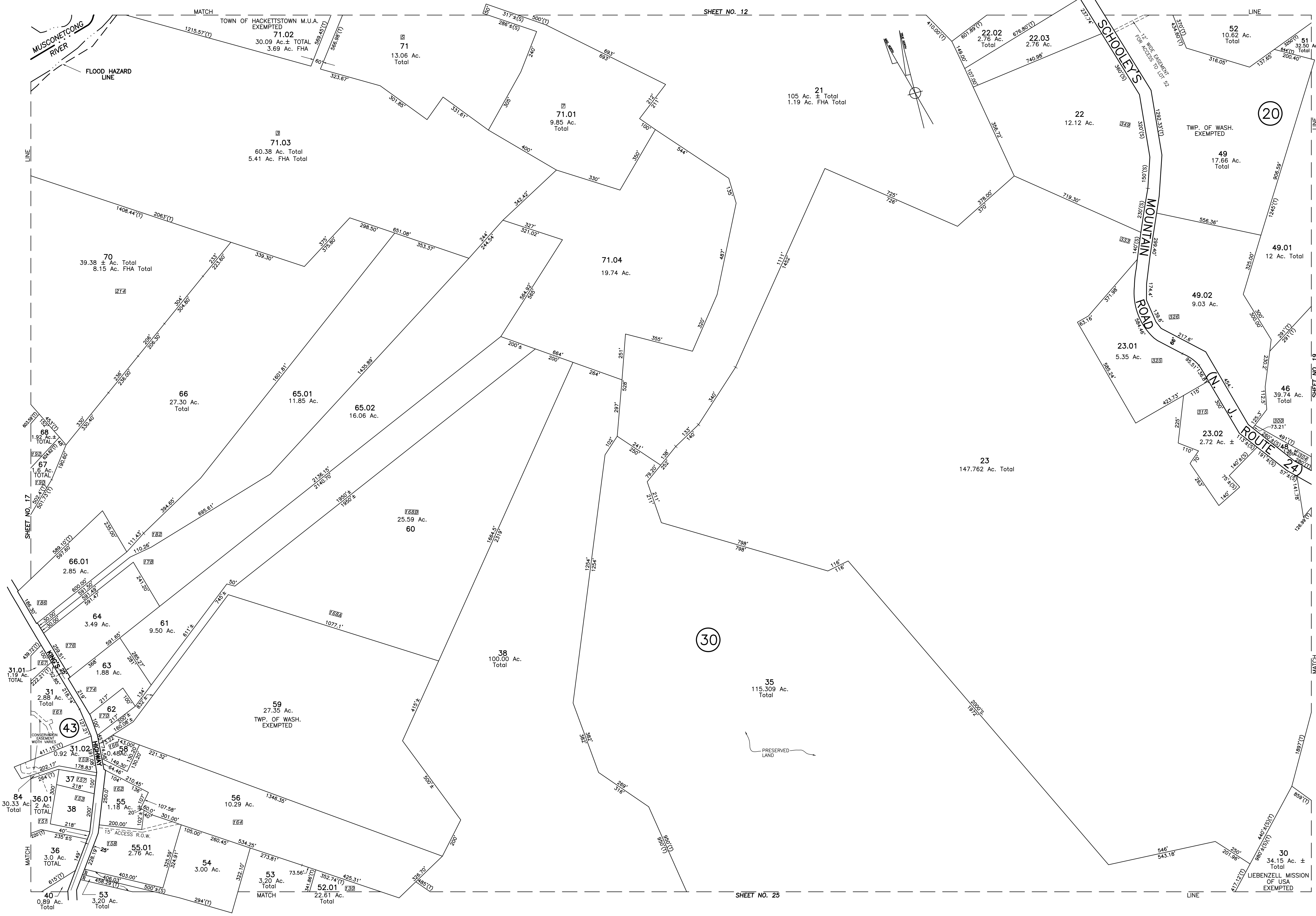
MANSFIELD TOWNSHIP



SPACE FOR APPROVAL STAMP

R.N. HARRISON, P.E. 9779
 TRI-COUNTY ENGINEERS & LAND SURVEYORS, INC.
 HACKETTSTOWN, NEW JERSEY
 TO SHOW CONDITIONS AS OF JANUARY 2017

TAX MAP
 TOWNSHIP OF WASHINGTON
 NEW JERSEY
 JANUARY 1961
 SCALE: 1" = 200'



SHEET NO. 12

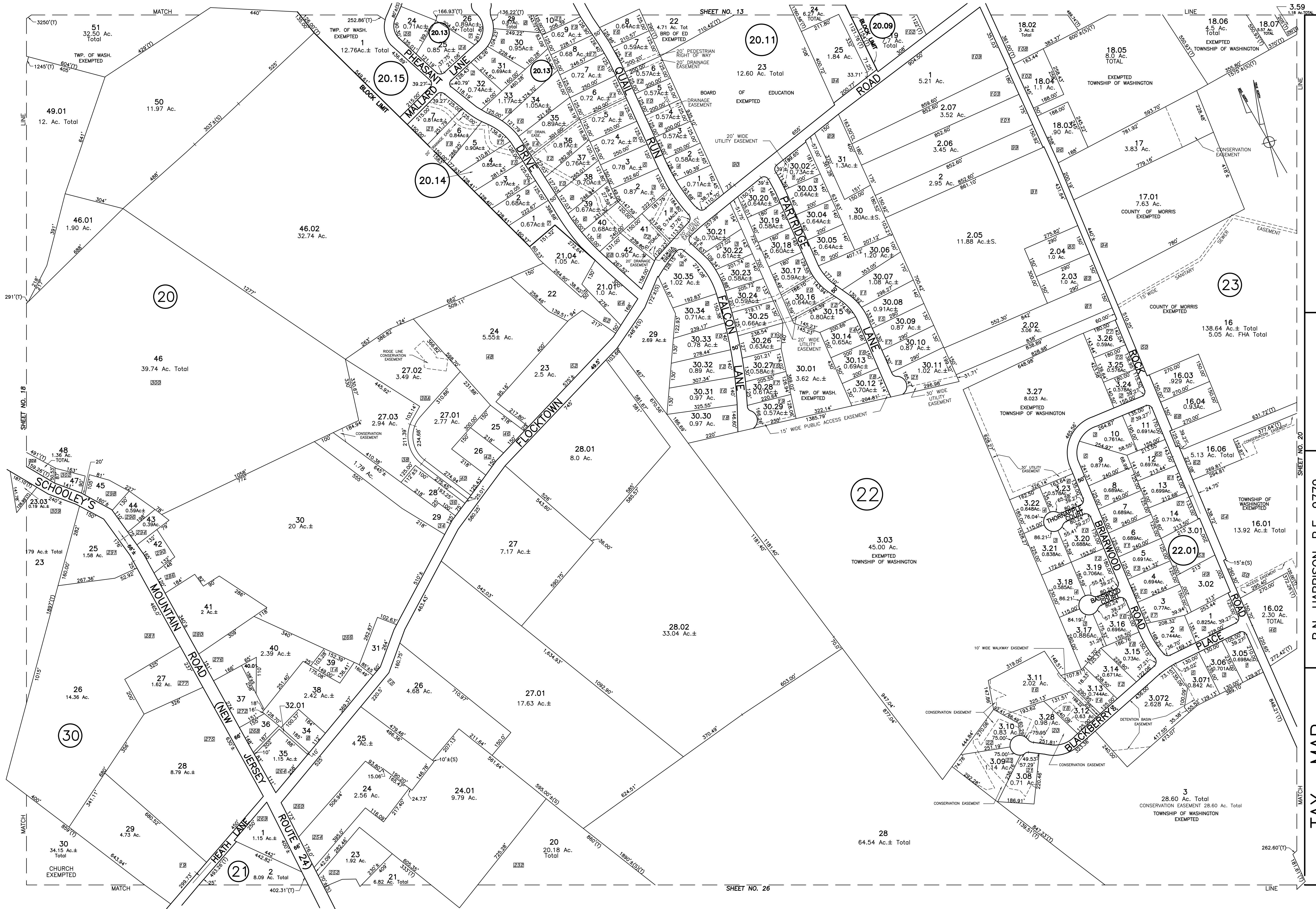
SHEET NO. 25

18

18

TAX MAP
 TOWNSHIP OF WASHINGTON
 MORRIS COUNTY, NEW JERSEY
 JANUARY 1961
 R.N. HARRISON, P.E. 9779
 TRI-COUNTY ENGINEERS & LAND SURVEYORS, INC.
 HACKETTSTOWN, NEW JERSEY
 TO SHOW CONDITIONS AS OF JANUARY 2017

SPACE FOR APPROVAL STAMP



R.N. HARRISON, P.E. 9779
 TRI-COUNTY ENGINEERS & LAND SURVEYORS, INC.
 HACKETTSTOWN, NEW JERSEY

TAX MAP
 TOWNSHIP OF WASHINGTON
 MORRIS COUNTY,
 NEW JERSEY
 JANUARY 1961
 SCALE: 1" = 200'

SPACE FOR APPROVAL STAMP

SHEET NO. 18

SHEET NO. 13

SHEET NO. 26

SHEET NO. 20

SHEET NO. 21

SHEET NO. 22

SHEET NO. 23

SHEET NO. 24

SHEET NO. 25

SHEET NO. 26

SHEET NO. 27

SHEET NO. 28

SHEET NO. 29

SHEET NO. 30

SHEET NO. 31

SHEET NO. 32

SHEET NO. 33

SHEET NO. 34

SHEET NO. 35

SHEET NO. 36

SHEET NO. 37

SHEET NO. 38

SHEET NO. 39

SHEET NO. 40

SHEET NO. 41

SHEET NO. 42

SHEET NO. 43

SHEET NO. 44

SHEET NO. 45

SHEET NO. 46

SHEET NO. 47

SHEET NO. 48

SHEET NO. 49

SHEET NO. 50

SHEET NO. 51

SHEET NO. 52

SHEET NO. 53

SHEET NO. 54

SHEET NO. 55

SHEET NO. 56

SHEET NO. 57

SHEET NO. 58

SHEET NO. 59

SHEET NO. 60

SHEET NO. 61

SHEET NO. 62

SHEET NO. 63

SHEET NO. 64

SHEET NO. 65

SHEET NO. 66

SHEET NO. 67

SHEET NO. 68

SHEET NO. 69

SHEET NO. 70

SHEET NO. 71

SHEET NO. 72

SHEET NO. 73

SHEET NO. 74

SHEET NO. 75

SHEET NO. 76

SHEET NO. 77

SHEET NO. 78

SHEET NO. 79

SHEET NO. 80

SHEET NO. 81

SHEET NO. 82

SHEET NO. 83

SHEET NO. 84

SHEET NO. 85

SHEET NO. 86

SHEET NO. 87

SHEET NO. 88

SHEET NO. 89

SHEET NO. 90

SHEET NO. 91

SHEET NO. 92

SHEET NO. 93

SHEET NO. 94

SHEET NO. 95

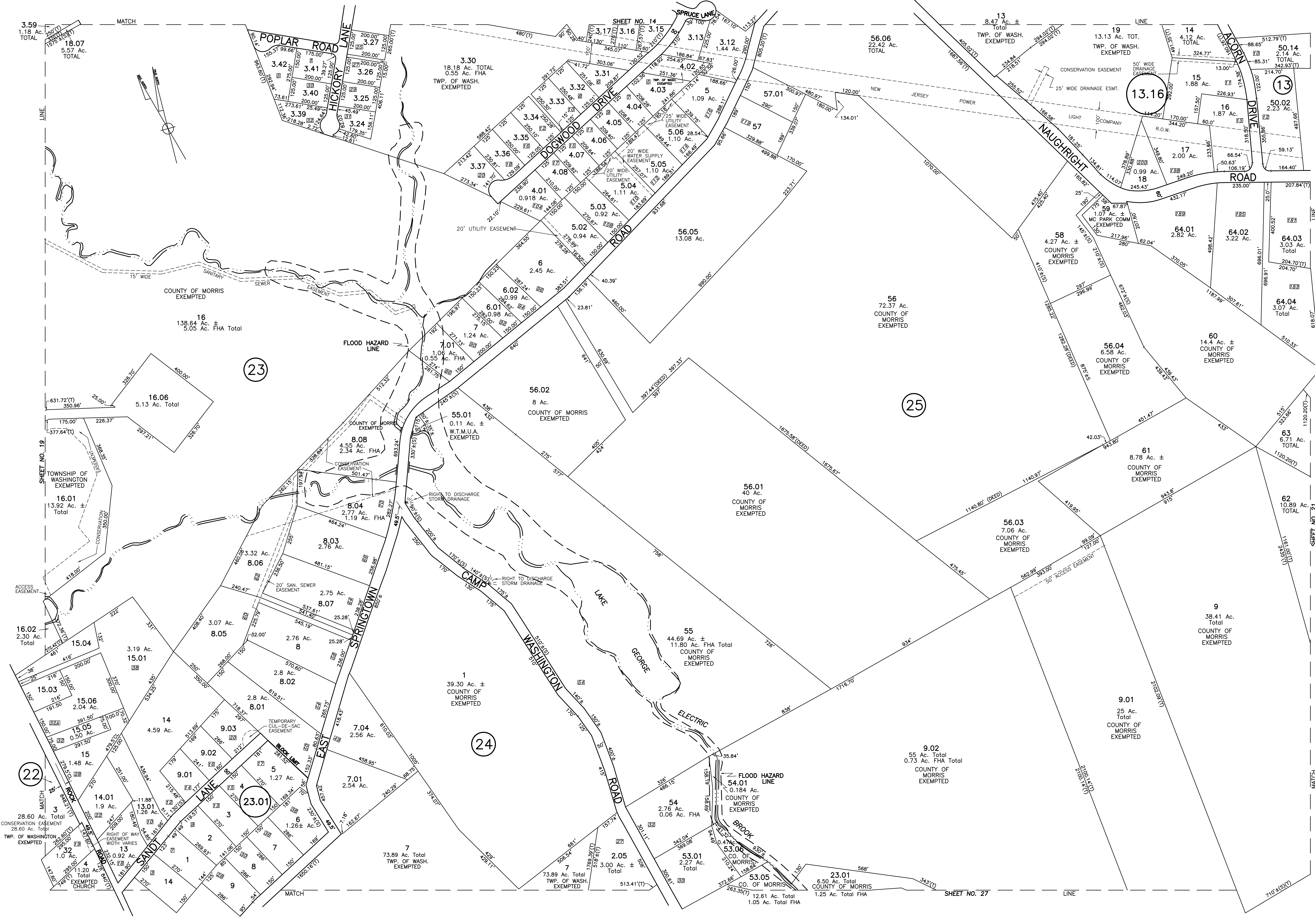
SHEET NO. 96

SHEET NO. 97

SHEET NO. 98

SHEET NO. 99

SHEET NO. 100



R.N. HARRISON, P.E. 9779
 TRI-COUNTY ENGINEERS & LAND SURVEYORS, INC.
 HACKETTSTOWN, NEW JERSEY
 TO SHOW CONDITIONS AS OF JANUARY 2017

TAX MAP
 TOWNSHIP OF WASHINGTON
 MORRIS COUNTY,
 NEW JERSEY
 SCALE: 1" = 200'

SPACE FOR APPROVAL STAMP

SHEET NO. 21

SHEET NO. 27

3.59
1.18 Ac. Total

18.07
5.57 Ac. Total

16
138.64 Ac. ±
5.05 Ac. FHA Total

16.06
5.13 Ac. Total

16.01
13.92 Ac. ±
Total

16.02
2.30 Ac. Total

15.04

15.03

15.06
2.04 Ac.

15.05
0.50 Ac.

15
1.48 Ac.

14.01
1.9 Ac.

13.01
1.26 Ac.

13
0.92 Ac.

14
1.20 Ac. Total
EXEMPTED CHURCH

9.01

9.02

9.01
25 Ac. Total
COUNTY OF MORRIS EXEMPTED

7.04
2.56 Ac.

7.01
2.54 Ac.

7
73.89 Ac. Total
TWP. OF WASH. EXEMPTED

8.03
2.76 Ac.

8.06

8.05

8.07

8.02

8
2.76 Ac.

8.01

8.04
2.77 Ac.
1.19 Ac. FHA

8.08
4.55 Ac.
2.34 Ac. FHA

55.01
0.11 Ac. ±
W.T.M.U.A. EXEMPTED

6.02
2.099 Ac.

6.01
2.099 Ac.

6.02
2.099 Ac.

6.01
2.099 Ac.

6
2.45 Ac.

5.03
0.92 Ac.

5.02
0.94 Ac.

56.05
13.08 Ac.

5.04
1.11 Ac.

5.05
1.10 Ac.

56.02
8 Ac. COUNTY OF MORRIS EXEMPTED

5.06
1.10 Ac.

5.04
1.11 Ac.

56.01
40 Ac. COUNTY OF MORRIS EXEMPTED

5.07
1.24 Ac.

5.03
0.92 Ac.

55
44.69 Ac. ±
11.80 Ac. FHA Total
COUNTY OF MORRIS EXEMPTED

5.08
1.10 Ac.

5.06
1.10 Ac.

56.03
7.06 Ac. COUNTY OF MORRIS EXEMPTED

5.09
1.10 Ac.

5.07
1.24 Ac.

56.04
6.58 Ac. COUNTY OF MORRIS EXEMPTED

5.10
1.10 Ac.

5.08
1.10 Ac.

56.06
22.42 Ac. Total

5.11
1.10 Ac.

5.09
1.10 Ac.

56.07
7.06 Ac. COUNTY OF MORRIS EXEMPTED

5.12
1.10 Ac.

5.10
1.10 Ac.

56.08
7.06 Ac. COUNTY OF MORRIS EXEMPTED

5.13
1.10 Ac.

5.11
1.10 Ac.

56.09
7.06 Ac. COUNTY OF MORRIS EXEMPTED

5.14
1.10 Ac.

5.12
1.10 Ac.

56.10
7.06 Ac. COUNTY OF MORRIS EXEMPTED

5.15
1.10 Ac.

5.13
1.10 Ac.

56.11
7.06 Ac. COUNTY OF MORRIS EXEMPTED

5.16
1.10 Ac.

5.14
1.10 Ac.

56.12
7.06 Ac. COUNTY OF MORRIS EXEMPTED

5.17
1.10 Ac.

5.15
1.10 Ac.

56.13
7.06 Ac. COUNTY OF MORRIS EXEMPTED

5.18
1.10 Ac.

5.16
1.10 Ac.

56.14
7.06 Ac. COUNTY OF MORRIS EXEMPTED

5.19
1.10 Ac.

5.17
1.10 Ac.

56.15
7.06 Ac. COUNTY OF MORRIS EXEMPTED

5.20
1.10 Ac.

5.18
1.10 Ac.

56.16
7.06 Ac. COUNTY OF MORRIS EXEMPTED

5.21
1.10 Ac.

5.19
1.10 Ac.

56.17
7.06 Ac. COUNTY OF MORRIS EXEMPTED

5.22
1.10 Ac.

5.20
1.10 Ac.

56.18
7.06 Ac. COUNTY OF MORRIS EXEMPTED

5.23
1.10 Ac.

5.21
1.10 Ac.

56.19
7.06 Ac. COUNTY OF MORRIS EXEMPTED

5.24
1.10 Ac.

5.22
1.10 Ac.

56.20
7.06 Ac. COUNTY OF MORRIS EXEMPTED

5.25
1.10 Ac.

5.23
1.10 Ac.

56.21
7.06 Ac. COUNTY OF MORRIS EXEMPTED

5.26
1.10 Ac.

5.24
1.10 Ac.

56.22
7.06 Ac. COUNTY OF MORRIS EXEMPTED

5.27
1.10 Ac.

5.25
1.10 Ac.

56.23
7.06 Ac. COUNTY OF MORRIS EXEMPTED

5.28
1.10 Ac.

5.26
1.10 Ac.

56.24
7.06 Ac. COUNTY OF MORRIS EXEMPTED

5.29
1.10 Ac.

5.27
1.10 Ac.

56.25
7.06 Ac. COUNTY OF MORRIS EXEMPTED

5.30
1.10 Ac.

5.28
1.10 Ac.

56.26
7.06 Ac. COUNTY OF MORRIS EXEMPTED

5.31
1.10 Ac.

5.29
1.10 Ac.

56.27
7.06 Ac. COUNTY OF MORRIS EXEMPTED

5.32
1.10 Ac.

5.30
1.10 Ac.

56.28
7.06 Ac. COUNTY OF MORRIS EXEMPTED

5.33
1.10 Ac.

5.31
1.10 Ac.

56.29
7.06 Ac. COUNTY OF MORRIS EXEMPTED

5.34
1.10 Ac.

5.32
1.10 Ac.

56.30
7.06 Ac. COUNTY OF MORRIS EXEMPTED

5.35
1.10 Ac.

5.33
1.10 Ac.

56.31
7.06 Ac. COUNTY OF MORRIS EXEMPTED

5.36
1.10 Ac.

5.34
1.10 Ac.

56.32
7.06 Ac. COUNTY OF MORRIS EXEMPTED

5.37
1.10 Ac.

5.35
1.10 Ac.

56.33
7.06 Ac. COUNTY OF MORRIS EXEMPTED

5.38
1.10 Ac.

5.36
1.10 Ac.

56.34
7.06 Ac. COUNTY OF MORRIS EXEMPTED

5.39
1.10 Ac.

5.37
1.10 Ac.

56.35
7.06 Ac. COUNTY OF MORRIS EXEMPTED

5.40
1.10 Ac.

5.38
1.10 Ac.

56.36
7.06 Ac. COUNTY OF MORRIS EXEMPTED

5.41
1.10 Ac.

5.39
1.10 Ac.

56.37
7.06 Ac. COUNTY OF MORRIS EXEMPTED

5.42
1.10 Ac.

5.40
1.10 Ac.

56.38
7.06 Ac. COUNTY OF MORRIS EXEMPTED

5.43
1.10 Ac.

5.41
1.10 Ac.

56.39
7.06 Ac. COUNTY OF MORRIS EXEMPTED

5.44
1.10 Ac.

5.42
1.10 Ac.

56.40
7.06 Ac. COUNTY OF MORRIS EXEMPTED

5.45
1.10 Ac.

5.43
1.10 Ac.

56.41
7.06 Ac. COUNTY OF MORRIS EXEMPTED

5.46
1.10 Ac.

5.44
1.10 Ac.

56.42
7.06 Ac. COUNTY OF MORRIS EXEMPTED

5.47
1.10 Ac.

5.45
1.10 Ac.

56.43
7.06 Ac. COUNTY OF MORRIS EXEMPTED

5.48
1.10 Ac.

5.46
1.10 Ac.

56.44
7.06 Ac. COUNTY OF MORRIS EXEMPTED

5.49
1.10 Ac.

5.47
1.10 Ac.

56.45
7.06 Ac. COUNTY OF MORRIS EXEMPTED

5.50
1.10 Ac.

5.48
1.10 Ac.

56.46
7.06 Ac. COUNTY OF MORRIS EXEMPTED

5.51
1.10 Ac.

5.49
1.10 Ac.

56.47
7.06 Ac. COUNTY OF MORRIS EXEMPTED

5.52
1.10 Ac.

5.50
1.10 Ac.

56.48
7.06 Ac. COUNTY OF MORRIS EXEMPTED

5.53
1.10 Ac.

5.51
1.10 Ac.

56.49
7.06 Ac. COUNTY OF MORRIS EXEMPTED

5.54
1.10 Ac.

5.52
1.10 Ac.

56.50
7.06 Ac. COUNTY OF MORRIS EXEMPTED

5.55
1.10 Ac.

5.53
1.10 Ac.

56.51
7.06 Ac. COUNTY OF MORRIS EXEMPTED

5.56
1.10 Ac.

5.54
1.10 Ac.

56.52
7.06 Ac. COUNTY OF MORRIS EXEMPTED

5.57
1.10 Ac.

5.55
1.10 Ac.

56.53
7.06 Ac. COUNTY OF MORRIS EXEMPTED

5.58
1.10 Ac.

5.56
1.10 Ac.

56.54
7.06 Ac. COUNTY OF MORRIS EXEMPTED

5.59
1.10 Ac.

5.57
1.10 Ac.

56.55
7.06 Ac. COUNTY OF MORRIS EXEMPTED

5.60
1.10 Ac.

5.58
1.10 Ac.

56.56
7.06 Ac. COUNTY OF MORRIS EXEMPTED

5.61
1.10 Ac.

5.59
1.10 Ac.

56.57
7.06 Ac. COUNTY OF MORRIS EXEMPTED

5.62
1.10 Ac.

5.60
1.10 Ac.

56.58
7.06 Ac. COUNTY OF MORRIS EXEMPTED

5.63
1.10 Ac.

5.61
1.10 Ac.

56.59
7.06 Ac. COUNTY OF MORRIS EXEMPTED

5.64
1.10 Ac.

5.62
1.10 Ac.

56.60
7.06 Ac. COUNTY OF MORRIS EXEMPTED

5.65
1.10 Ac.

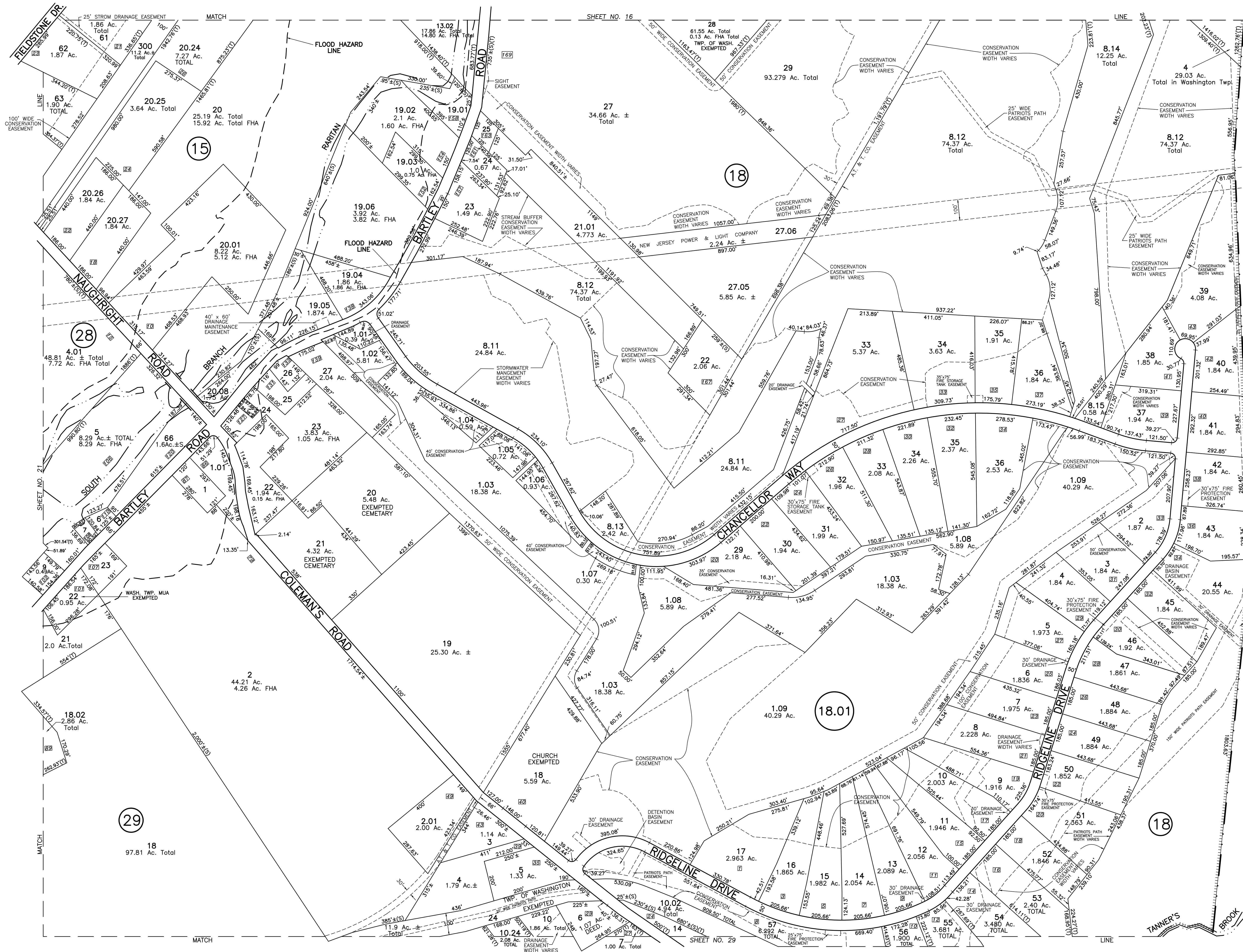
5.63
1.10 Ac.

56.61
7.06 Ac. COUNTY OF MORRIS EXEMPTED

5.66
1.10 Ac.

5.64
1.10 Ac.

56.62
7.06 Ac. COUNTY OF MORRIS EXEMPTED



**CHESTER
TOWNSHIP**

22

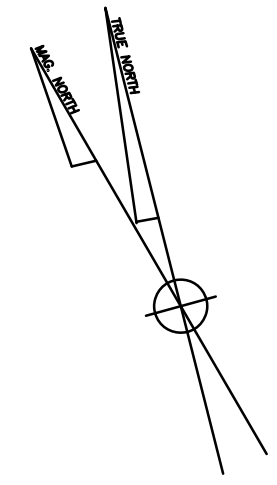
SPACE FOR APPROVAL STAMP

R. N. HARRISON, P.E. 9779
TRI-COUNTY ENGINEERS & LAND SURVEYORS, INC.
HACKETTSTOWN, NEW JERSEY

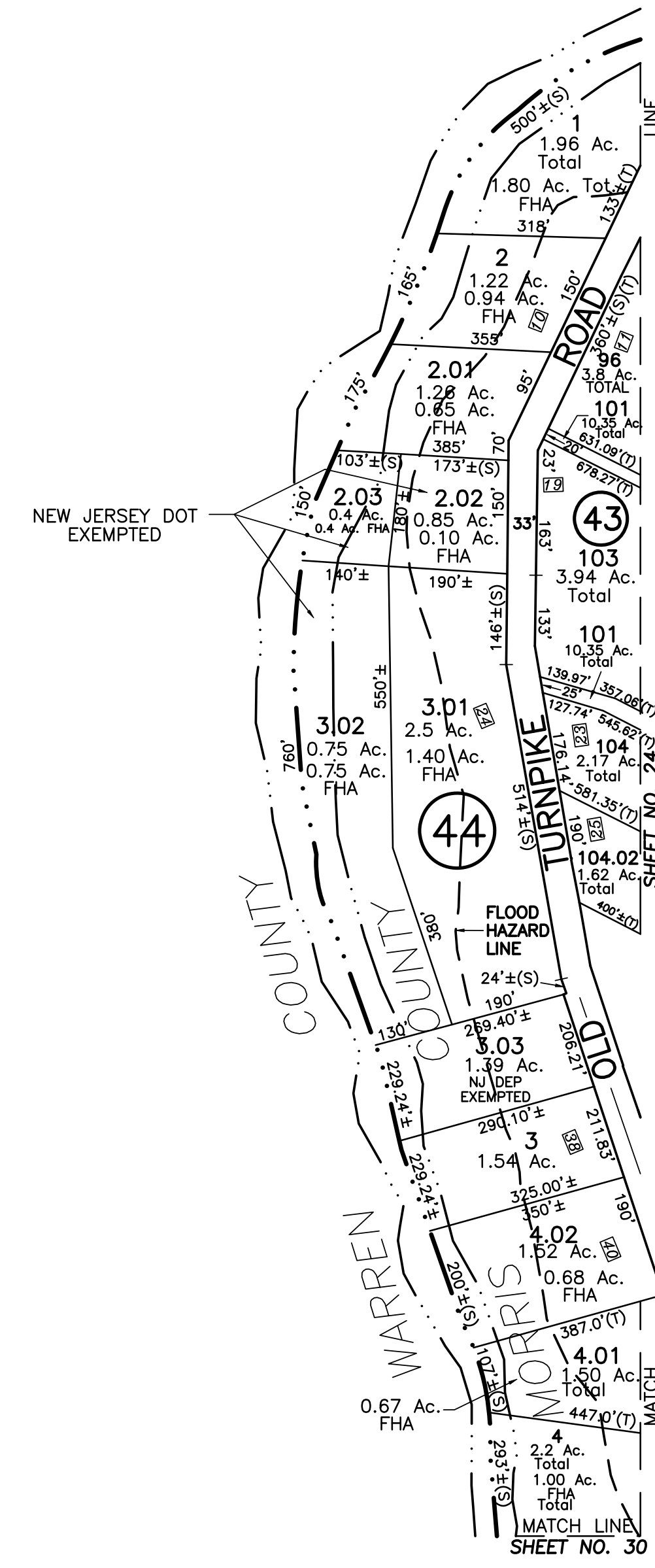
TOWNSHIP OF WASHINGTON
MORRIS COUNTY, NEW JERSEY
JANUARY 1961

TO SHOW CONDITIONS AS OF JANUARY 2017

22



MANSFIELD TOWNSHIP



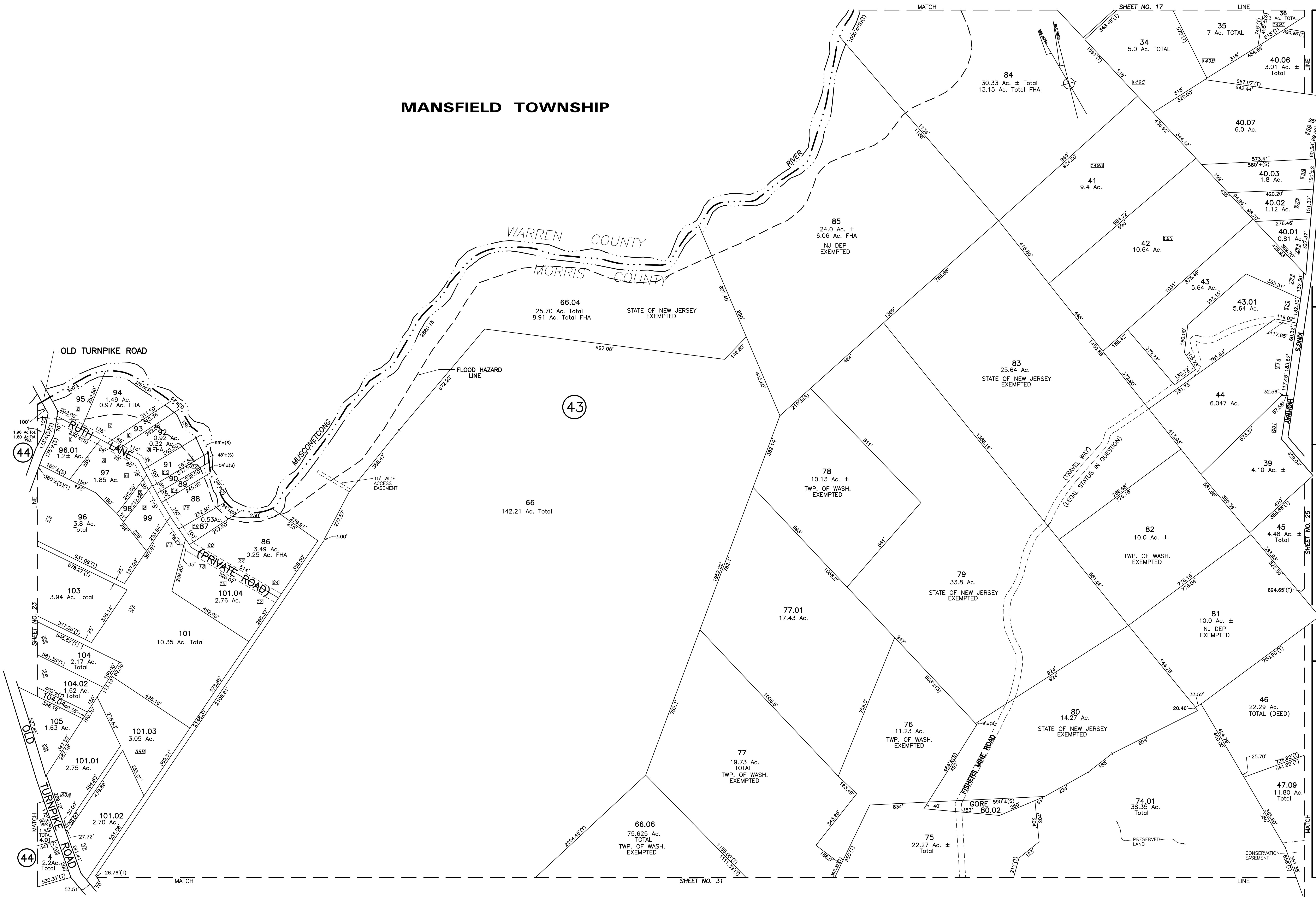
TAX MAP
TOWNSHIP OF WASHINGTON
MORRIS COUNTY,
NEW JERSEY
JANUARY 1961
SCALE: 1" = 200'

R.N. HARRISON, P.E. 9779
TRI-COUNTY ENGINEERS & LAND SURVEYORS, INC.
HACKETTSTOWN, NEW JERSEY
TO SHOW CONDITIONS AS OF JANUARY 2017

SPACE FOR APPROVAL STAMP

MANSFIELD TOWNSHIP

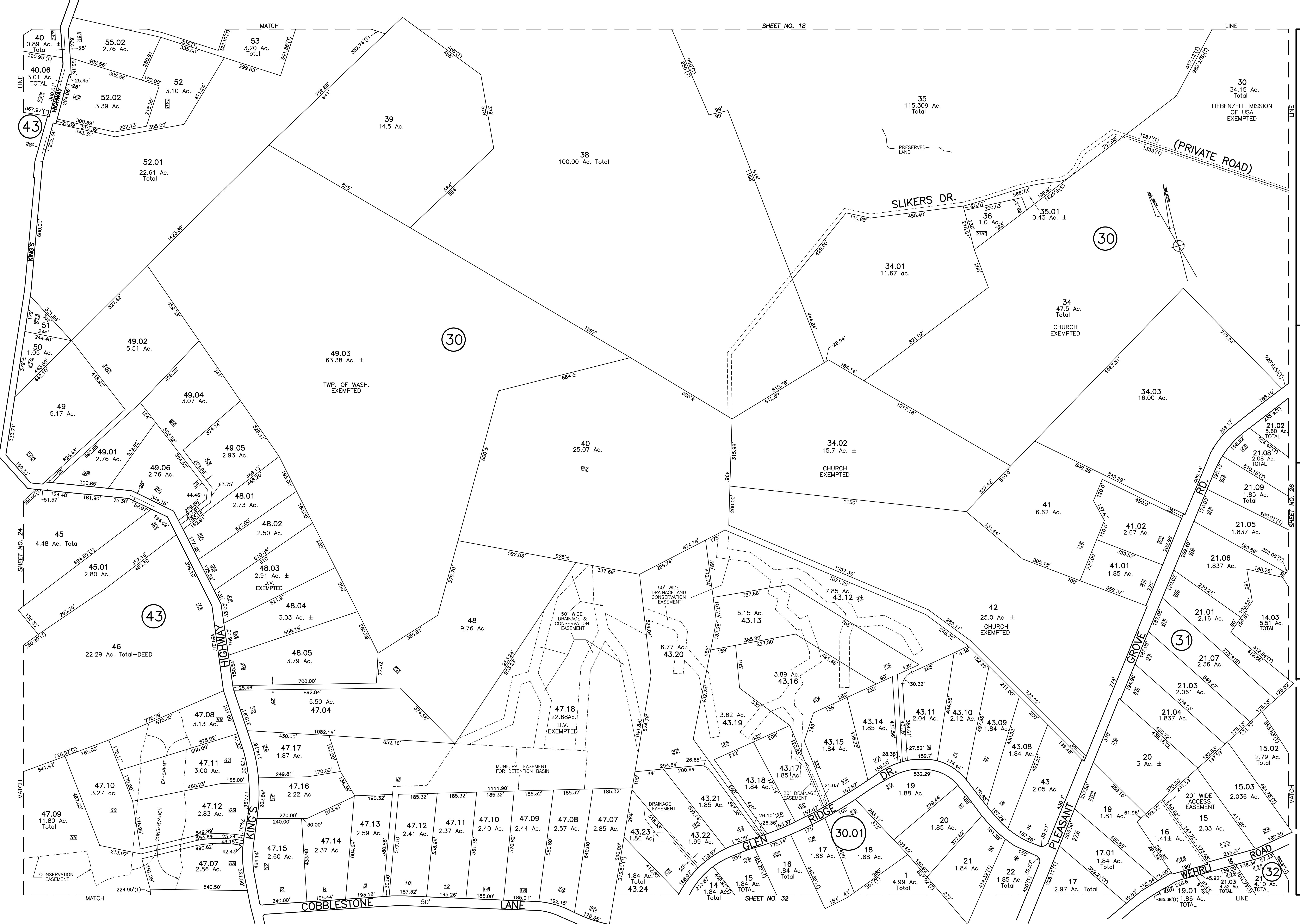
24



R.N. HARRISON, P.E. 9779
TRI-COUNTY ENGINEERS & LAND SURVEYORS, INC.
HACKETTSTOWN, NEW JERSEY
TO SHOW CONDITIONS AS OF JANUARY 2017

TAX MAP
TOWNSHIP OF WASHINGTON
MORRIS COUNTY, NEW JERSEY
JANUARY 1961
SCALE: 1" = 200'

24

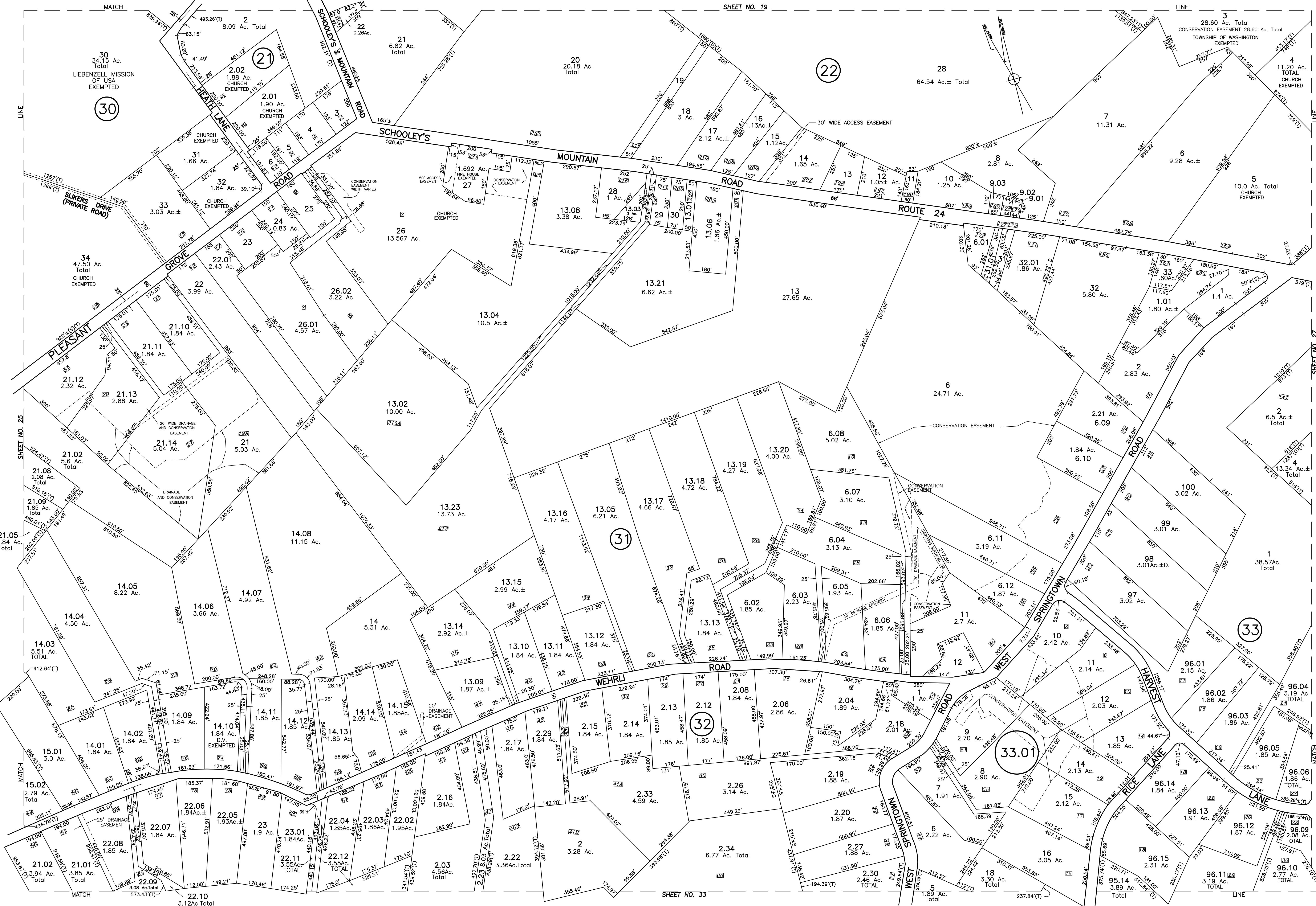


R.N. HARRISON, P.E. 9779
 TRI-COUNTY ENGINEERS & LAND SURVEYORS, INC.
 HACKETTSTOWN, NEW JERSEY

TOWNSHIP OF WASHINGTON
 MORRIS COUNTY,
 NEW JERSEY
 JANUARY 1961

TO SHOW CONDITIONS AS OF JANUARY 2017

SPACE FOR APPROVAL STAMP



SHEET NO. 19

LINE

LINE

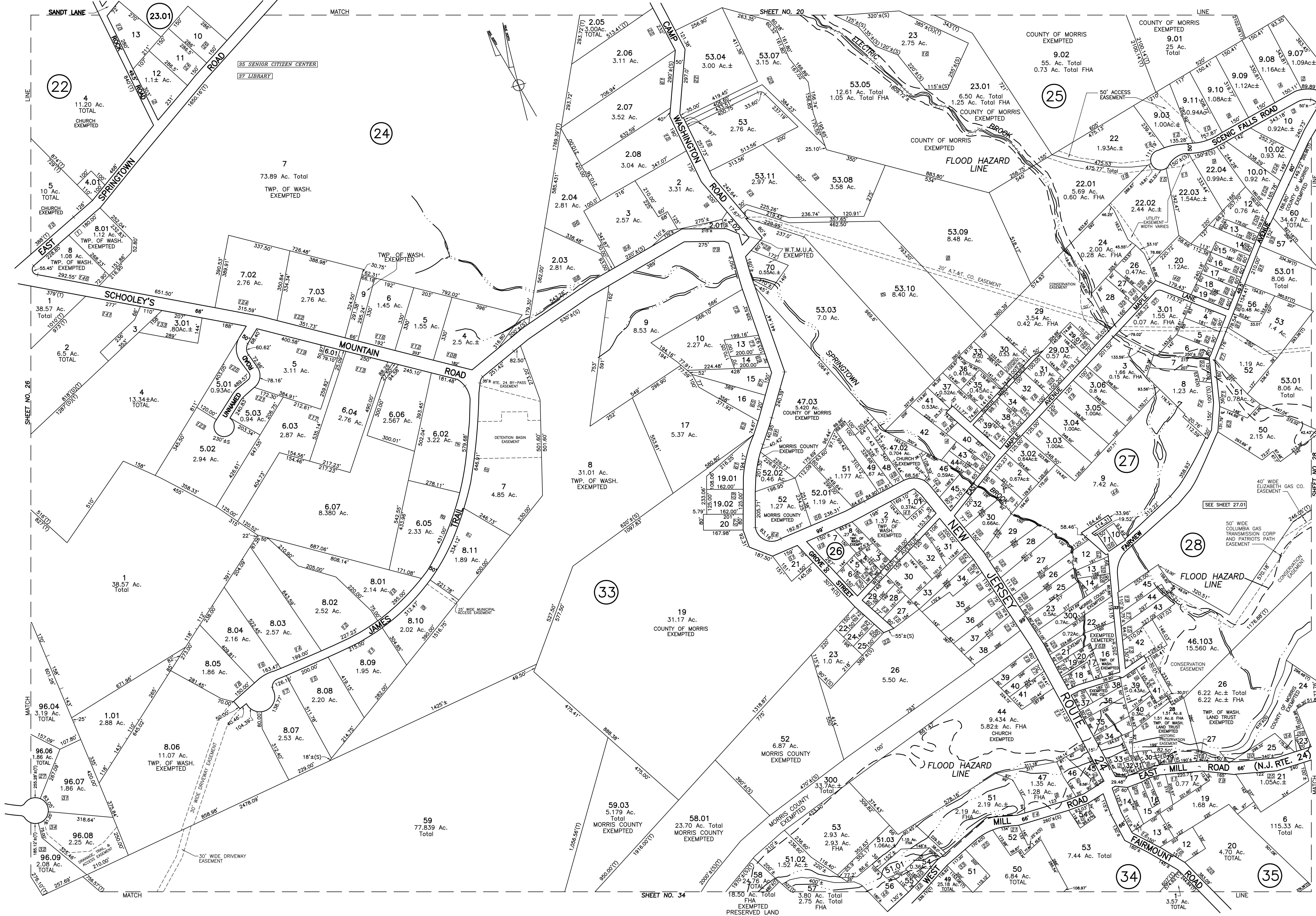
26

SPACE FOR APPROVAL STAMP

R.N. HARRISON, P.E. 9779
TRI-COUNTY ENGINEERS & LAND SURVEYORS, INC.
HACKETTSTOWN, NEW JERSEY
TO SHOW CONDITIONS AS OF JANUARY 2017

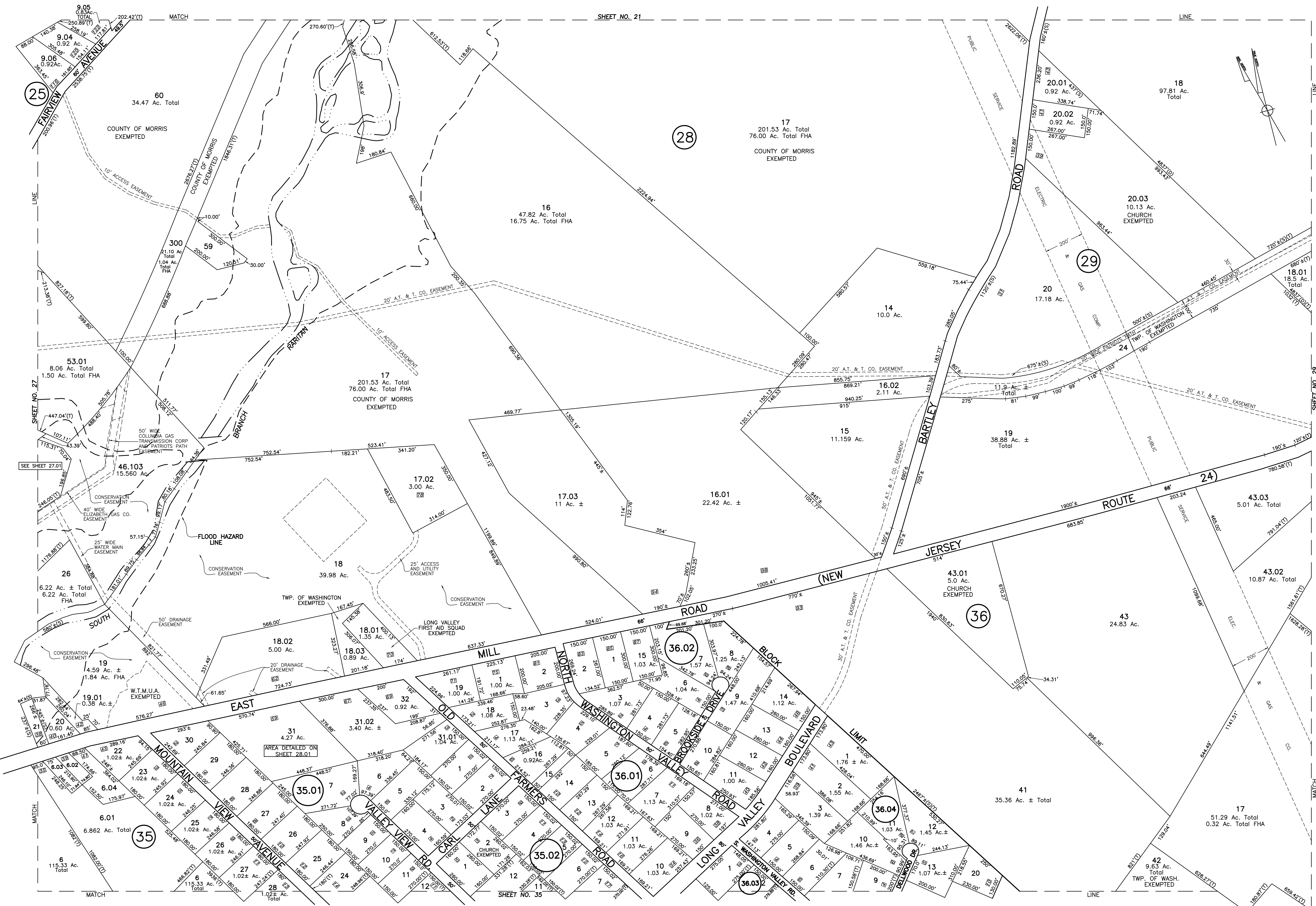
TAX MAP
TOWNSHIP OF WASHINGTON
MORRIS COUNTY, NEW JERSEY
JANUARY 1961
SCALE: 1" = 200'

26



R.N. HARRISON, P.E. 9779
 TRI-COUNTY ENGINEERS & LAND SURVEYORS, INC.
 HACKETTSTOWN, NEW JERSEY
 TO SHOW CONDITIONS AS OF JANUARY 2017

TAX MAP
 TOWNSHIP OF WASHINGTON
 MORRIS COUNTY,
 NEW JERSEY
 JANUARY 1961
 SCALE: 1" = 200'



SHEET NO. 21

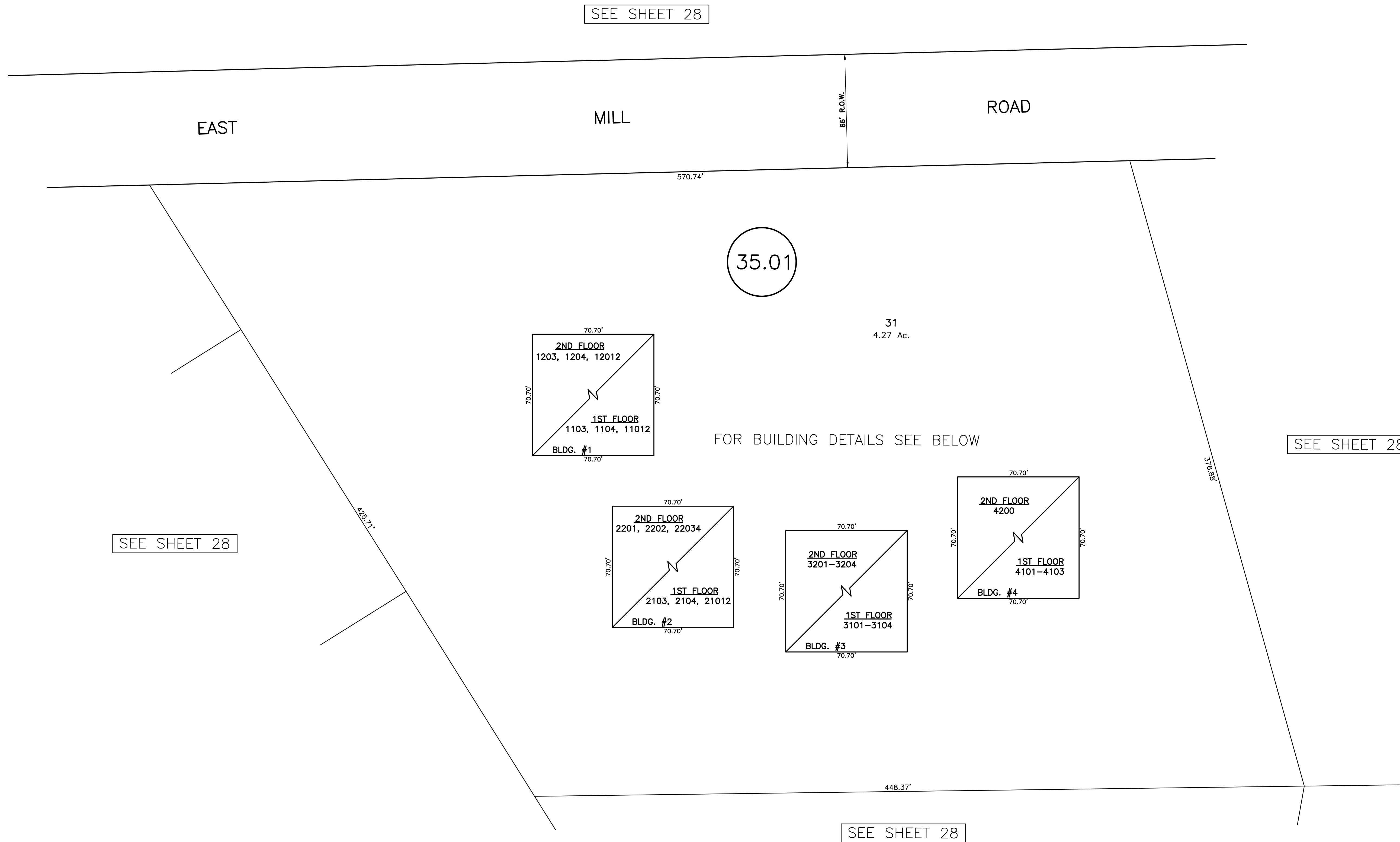
28

SHEET NO. 29

R.N. HARRISON, P.E. 9779
 TRI-COUNTY ENGINEERS & LAND SURVEYORS, INC.
 HACKETTSTOWN, NEW JERSEY
 TO SHOW CONDITIONS AS OF JANUARY 2017

TAX MAP
 TOWNSHIP OF WASHINGTON
 MORRIS COUNTY,
 NEW JERSEY
 JANUARY 1961
 SCALE: 1" = 200'

28



11012 2450 S.F.
1103 1225 S.F.
1104 1225 S.F.

BUILDING #1 - 1ST FLOOR

12012 2450 S.F.	1203 1200 S.F.
	1204 1200 S.F.

BUILDING #1 - 2ND FLOOR

21012 2450 S.F.	2103 1225 S.F.	2104 1225 S.F.
--------------------	-------------------	-------------------

BUILDING #2 - 1ST FLOOR

2201 1200 S.F.	22034 2400 S.F.
2202 1200 S.F.	

BUILDING #2 - 2ND FLOOR

3101 1225 S.F.	3102 1225 S.F.	3103 1225 S.F.	3104 1225 S.F.
-------------------	-------------------	-------------------	-------------------

BUILDING #3 - 1ST FLOOR

3201 1137 S.F.	3203 1129 S.F.
3202 1238 S.F.	3204 1218 S.F.

BUILDING #3 - 2ND FLOOR

4101 1225 S.F.	4102 1225 S.F.	4103 2450 S.F.
-------------------	-------------------	-------------------

BUILDING #4 - 1ST FLOOR

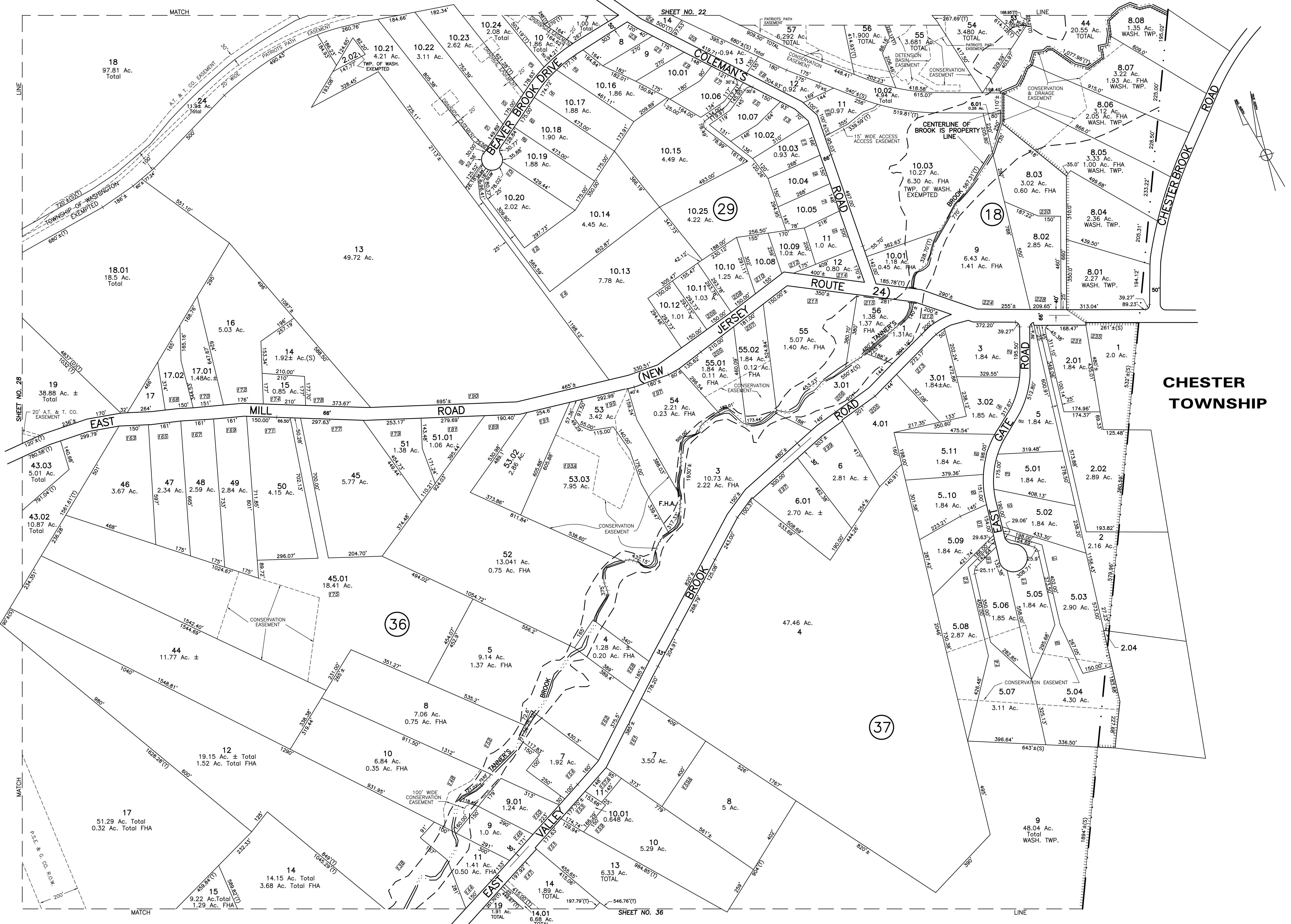
4200 4900 S.F.

BUILDING #4 - 2ND FLOOR

SPACE FOR APPROVAL STAMP

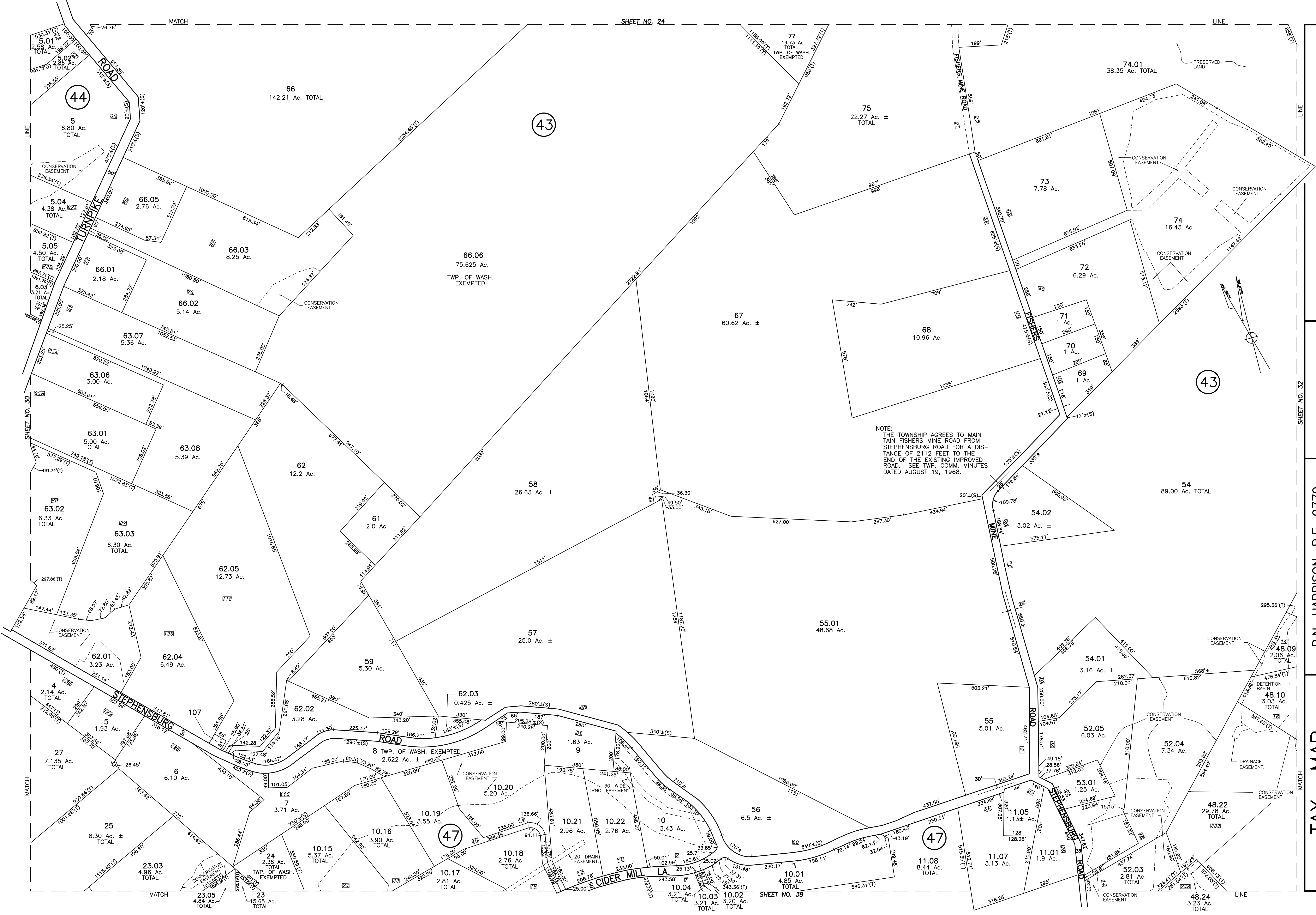
R.N. HARRISON, P.E. 9779
TRI-COUNTY ENGINEERS & LAND SURVEYORS, INC.
HACKETTSTOWN, NEW JERSEY
TO SHOW CONDITIONS AS OF JANUARY 2017

TAX MAP
TOWNSHIP OF WASHINGTON
MORRIS COUNTY, NEW JERSEY
FEBRUARY 1991
SCALE: 1" = 30'



R.N. HARRISON, P.E. 9779
 TRI-COUNTY ENGINEERS & LAND SURVEYORS, INC.
 HACKETTSTOWN, NEW JERSEY
 TO SHOW CONDITIONS AS OF JANUARY 2017

TAX MAP
 TOWNSHIP OF WASHINGTON
 MORRIS COUNTY, NEW JERSEY
 JANUARY 1961
 SCALE: 1" = 200'



NOTE:
 THE TOWNSHIP AGREES TO MAINTAIN FISHERS MINE ROAD FROM STEPHENSBURG ROAD FOR A DISTANCE OF 2112 FEET TO THE END OF THE EXISTING IMPROVED ROAD. SEE TWP. COMM. MINUTES DATED AUGUST 19, 1968.

SHEET NO. 32

SHEET NO. 30

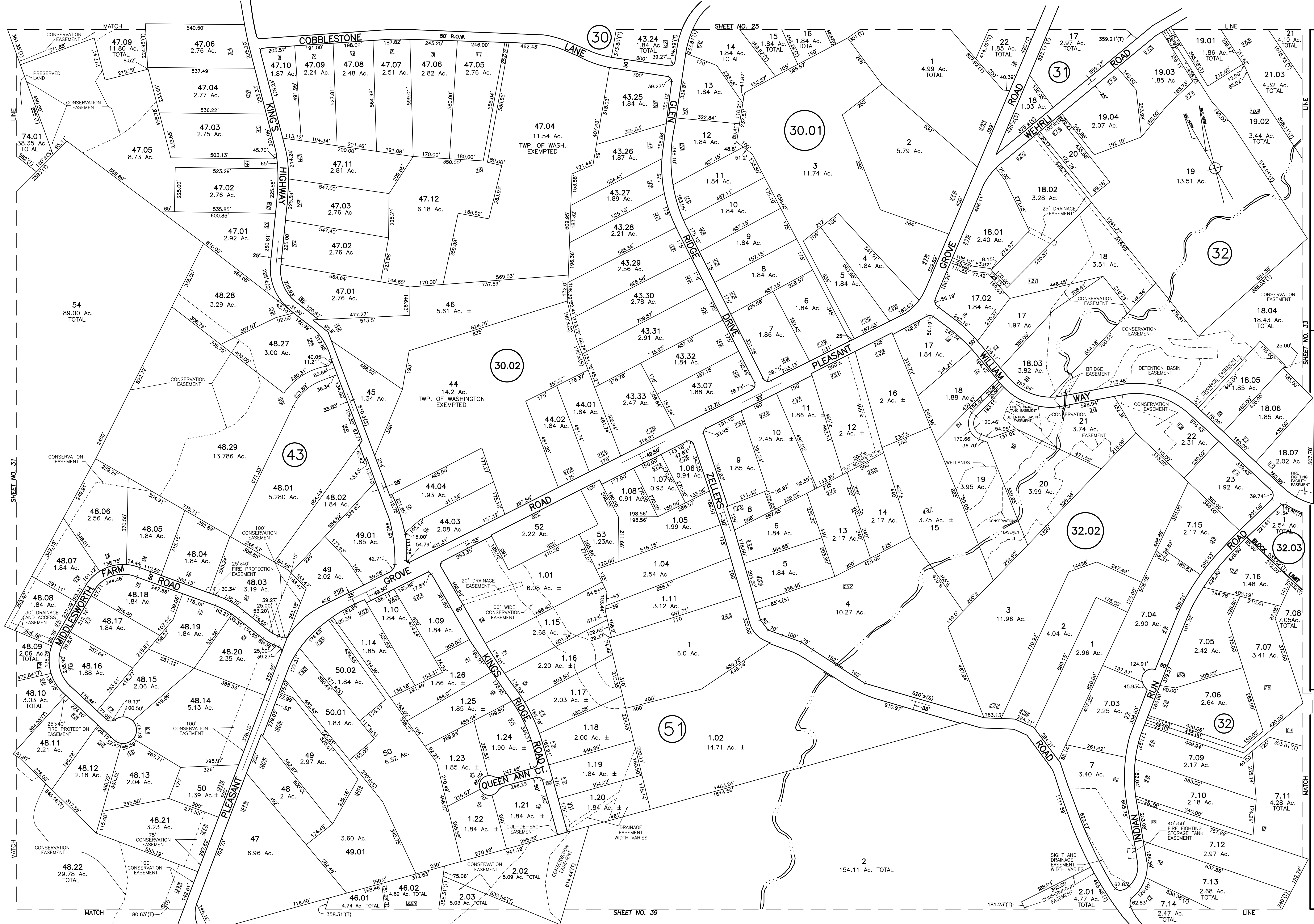
SHEET NO. 38

SHEET NO. 36

R.N. HARRISON, P.E. 9779
 TRI-COUNTY ENGINEERS & LAND SURVEYORS, INC.
 HACKETTSTOWN, NEW JERSEY
 TO SHOW CONDITIONS AS OF JANUARY 2017

TAX MAP
 TOWNSHIP OF WASHINGTON
 MORRIS COUNTY,
 NEW JERSEY
 JANUARY 1961
 SCALE: 1" = 200'

SPACE FOR APPROVAL STAMP



SHEET NO. 31

SHEET NO. 39

SHEET NO. 25

32

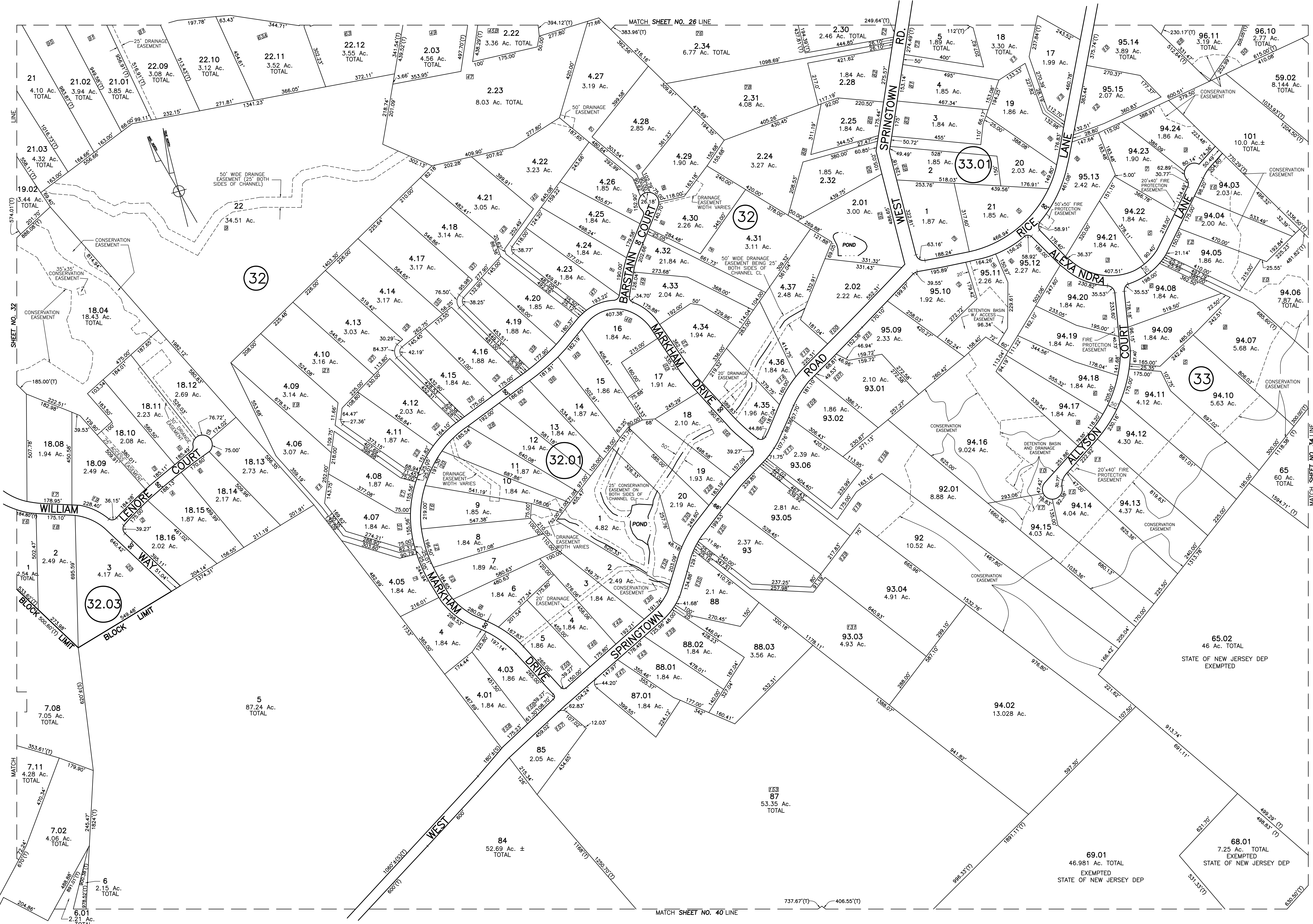
R. N. HARRISON, P.E. 9779
TRI-COUNTY ENGINEERS & LAND SURVEYORS, INC.
HACKETTSTOWN, NEW JERSEY

TOWNSHIP OF WASHINGTON
MORRIS COUNTY, NEW JERSEY
JANUARY 1961
SCALE: 1" = 200'

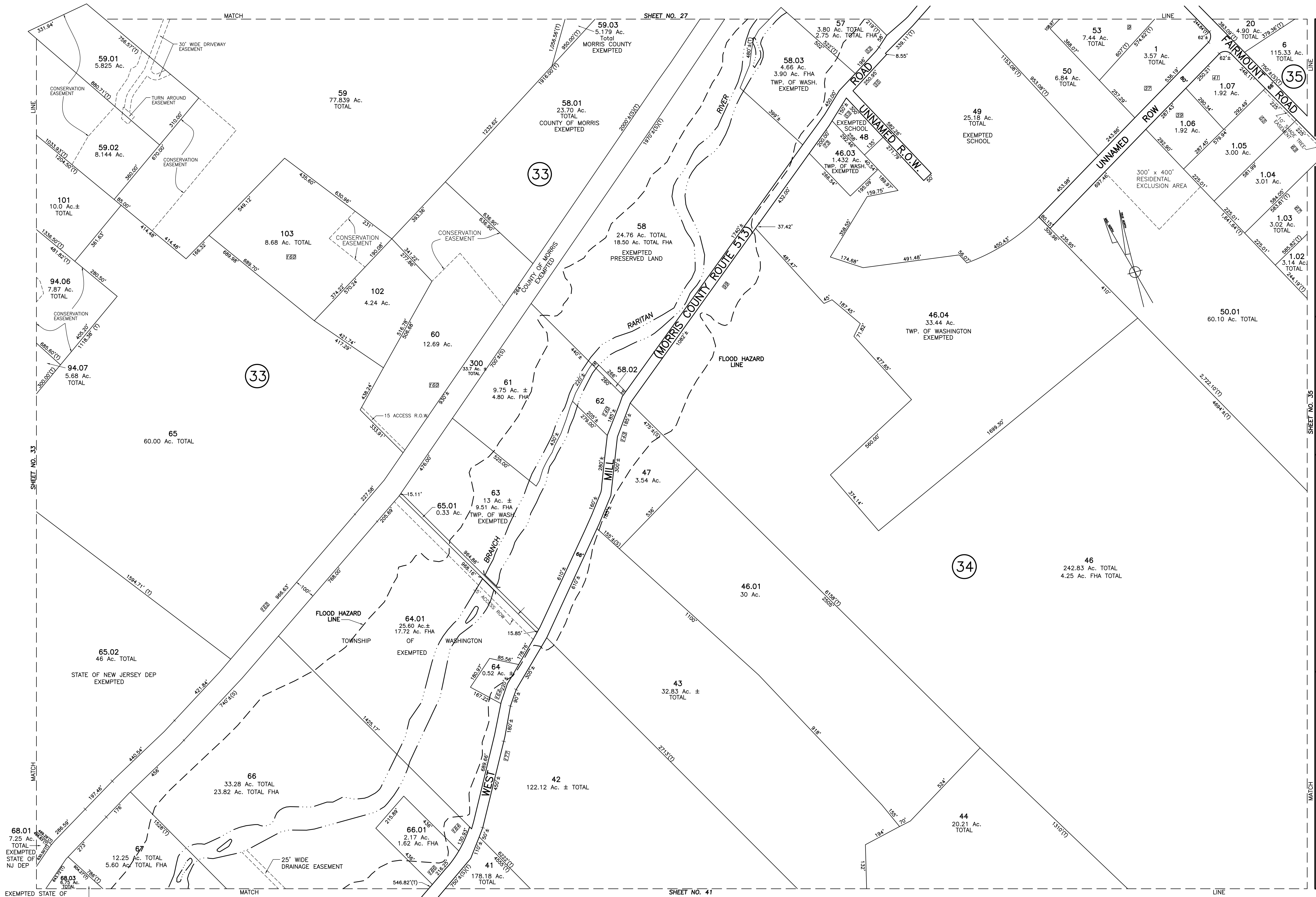
TO SHOW CONDITIONS AS OF JANUARY 2017

SPACE FOR APPROVAL STAMP

32



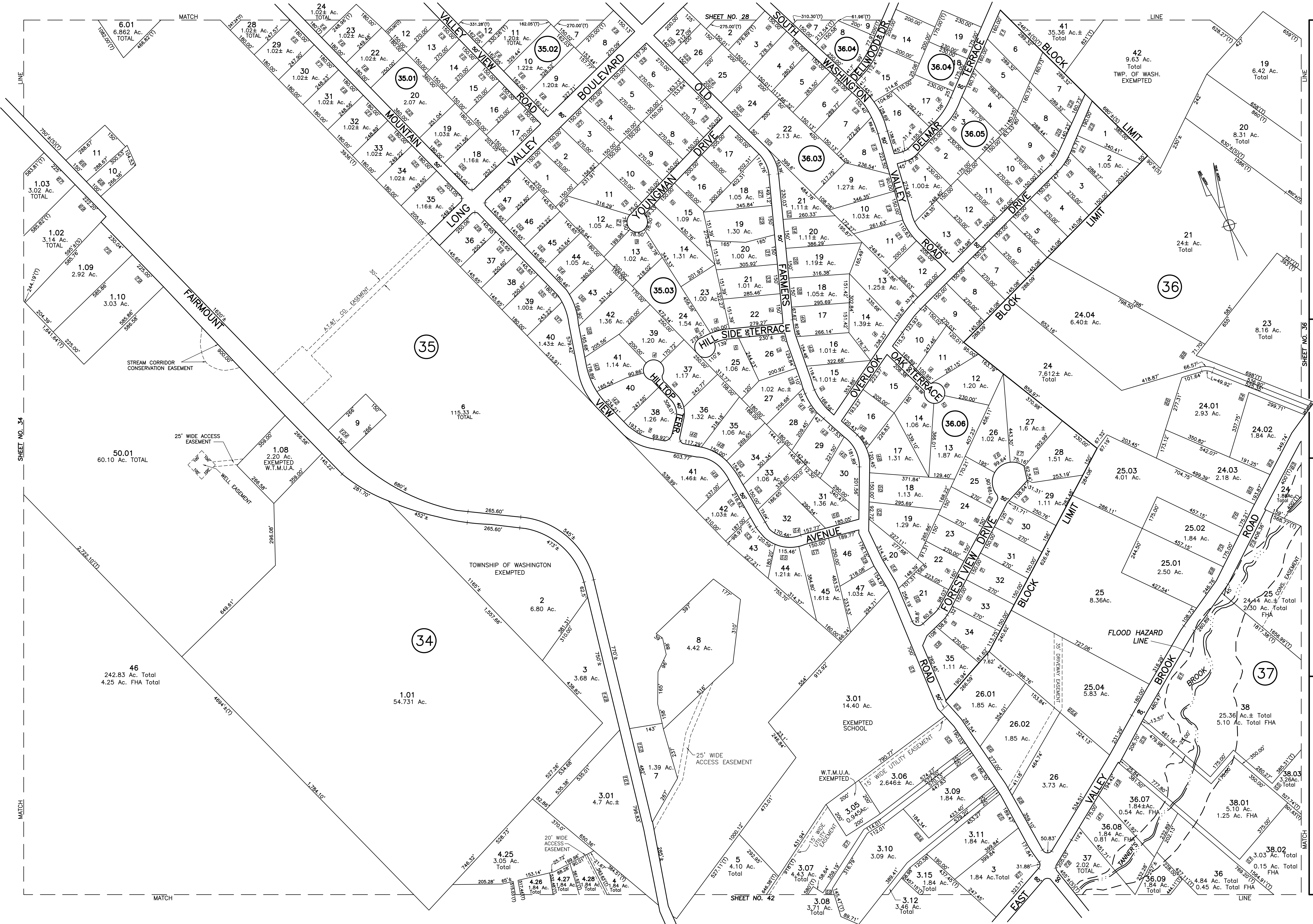
R.N. HARRISON, P.E. 9779
 TRI-COUNTY ENGINEERS & LAND SURVEYORS, INC.
 HACKETTSTOWN, NEW JERSEY
 TO SHOW CONDITIONS AS OF JANUARY 2017
 TOWNSHIP OF WASHINGTON
 MORRIS COUNTY, NEW JERSEY
 JANUARY 1961
 SCALE: 1" = 200'
 SPACE FOR APPROVAL STAMP



SPACE FOR APPROVAL STAMP

R.N. HARRISON, P.E. 9779
 TRI-COUNTY ENGINEERS & LAND SURVEYORS, INC.
 HACKETTSTOWN, NEW JERSEY
 TO SHOW CONDITIONS AS OF JANUARY 2017

TAX MAP
 TOWNSHIP OF WASHINGTON
 MORRIS COUNTY,
 NEW JERSEY
 JANUARY 1961
 SCALE: 1" = 200'



35

35

R.N. HARRISON, P.E. 9779
 TRI-COUNTY ENGINEERS & LAND SURVEYORS, INC.
 HACKETTSTOWN, NEW JERSEY
 TO SHOW CONDITIONS AS OF JANUARY 2017

TAX MAP
 TOWNSHIP OF WASHINGTON
 MORRIS COUNTY, NEW JERSEY
 SCALE: 1" = 200'

SPACE FOR APPROVAL STAMP

SHEET NO. 34

SHEET NO. 42

SHEET NO. 36

SHEET NO. 37

FAIRMOUNT

STREAM CORRIDOR CONSERVATION EASEMENT

25' WIDE ACCESS EASEMENT
 WELL EASEMENT

TOWNSHIP OF WASHINGTON EXEMPTED

25' WIDE ACCESS EASEMENT

W.T.M.U.A. EXEMPTED

15' WIDE UTILITY EASEMENT

FLOOD HAZARD LINE

BROOK

BROOK

BROOK

BROOK

BROOK

BROOK

BROOK

BROOK

BROOK

BROOK

BROOK

BROOK

BROOK

BROOK

BROOK

BROOK

BROOK

BROOK

BROOK

BROOK

BROOK

BROOK

BROOK

BROOK

BROOK

BROOK

BROOK

BROOK

BROOK

BROOK

BROOK

BROOK

BROOK

BROOK

BROOK

BROOK

BROOK

BROOK

BROOK

BROOK

BROOK

BROOK

BROOK

BROOK

BROOK

BROOK

BROOK

BROOK

BROOK

BROOK

BROOK

BROOK

BROOK

BROOK

BROOK

BROOK

BROOK

BROOK

BROOK

BROOK

BROOK

BROOK

BROOK

BROOK

BROOK

BROOK

BROOK

BROOK

BROOK

BROOK

BROOK

BROOK

BROOK

BROOK

BROOK

BROOK

BROOK

BROOK

BROOK

BROOK

BROOK

BROOK

BROOK

BROOK

BROOK

BROOK

BROOK

BROOK

BROOK

BROOK

BROOK

BROOK

BROOK

BROOK

BROOK

BROOK

BROOK

BROOK

BROOK

BROOK

BROOK

BROOK

BROOK

BROOK

BROOK

BROOK

BROOK

BROOK

BROOK

BROOK

BROOK

BROOK

BROOK

BROOK

BROOK

BROOK

BROOK

BROOK

BROOK

BROOK

BROOK

BROOK

BROOK

BROOK

BROOK

BROOK

BROOK

BROOK

BROOK

BROOK

BROOK

BROOK

BROOK

BROOK

BROOK

BROOK

BROOK

BROOK

BROOK

BROOK

BROOK

BROOK

BROOK

BROOK

BROOK

BROOK

BROOK

BROOK

BROOK

BROOK

BROOK

BROOK

BROOK

BROOK

BROOK

BROOK

BROOK

BROOK

BROOK

BROOK

BROOK

BROOK

BROOK

BROOK

BROOK

BROOK

BROOK

BROOK

BROOK

BROOK

BROOK

BROOK

BROOK

BROOK

BROOK

BROOK

BROOK

BROOK

BROOK

BROOK

BROOK

BROOK

BROOK

BROOK

BROOK

BROOK

BROOK

BROOK

BROOK

BROOK

BROOK

BROOK

BROOK

BROOK

BROOK

BROOK

BROOK

BROOK

BROOK

BROOK

BROOK

BROOK

BROOK

BROOK

BROOK

BROOK

BROOK

BROOK

BROOK

BROOK

BROOK

BROOK

BROOK

BROOK

BROOK

BROOK

BROOK

BROOK

BROOK

BROOK

BROOK

BROOK

BROOK

BROOK

BROOK

BROOK

BROOK

BROOK

BROOK

BROOK

BROOK

BROOK

BROOK

BROOK

BROOK

BROOK

BROOK

BROOK

BROOK

BROOK

BROOK

BROOK

BROOK

BROOK

BROOK

BROOK

BROOK

BROOK

BROOK

BROOK

BROOK

BROOK

BROOK

BROOK

BROOK

BROOK

BROOK

BROOK

BROOK

BROOK

BROOK

BROOK

BROOK

BROOK

BROOK

BROOK

BROOK

BROOK

BROOK

BROOK

BROOK

BROOK

BROOK

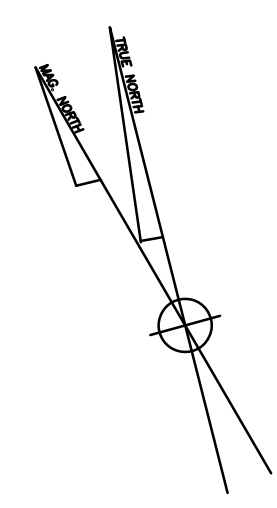
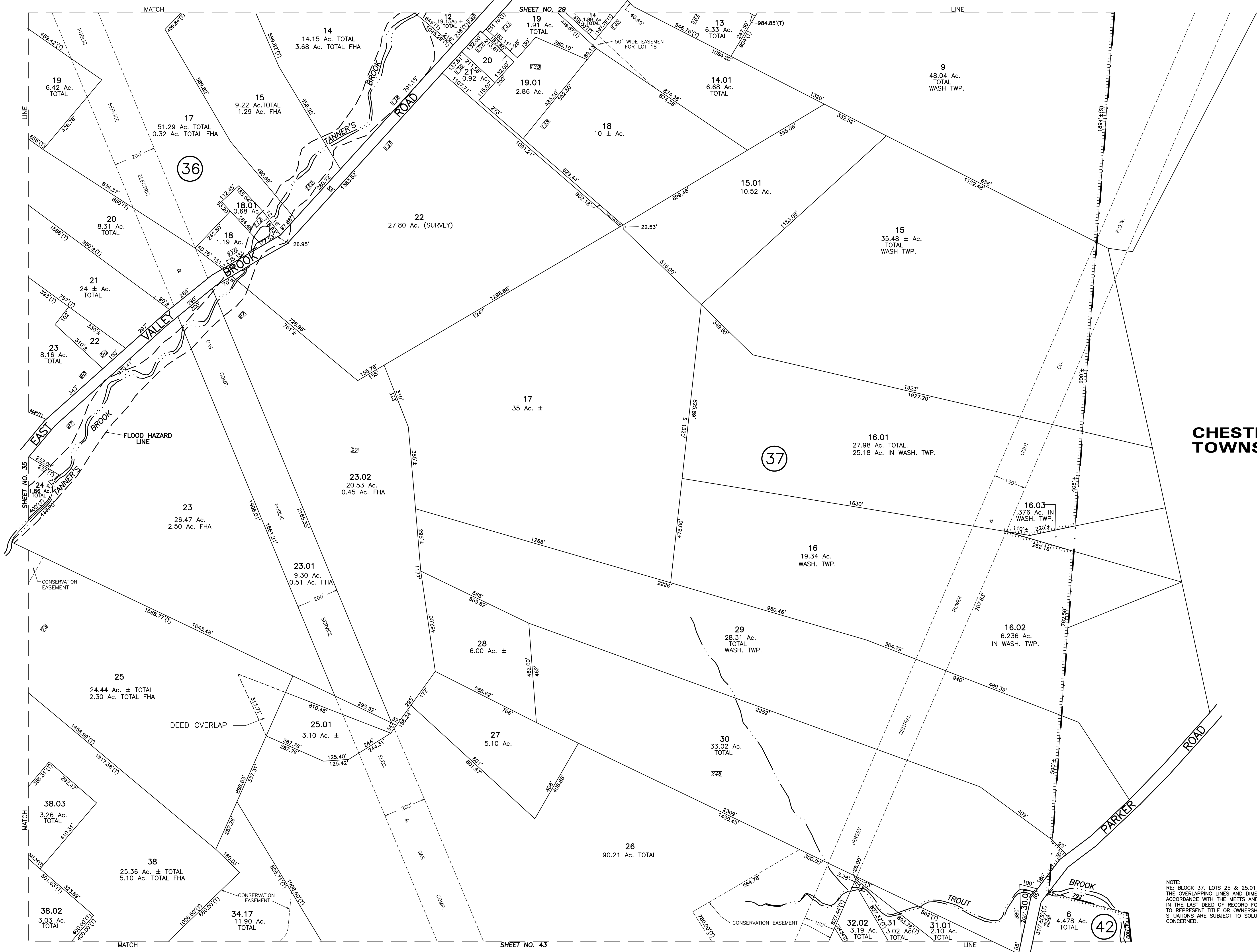
BROOK

BROOK

BROOK

BROOK

BROOK



CHESTER TOWNSHIP

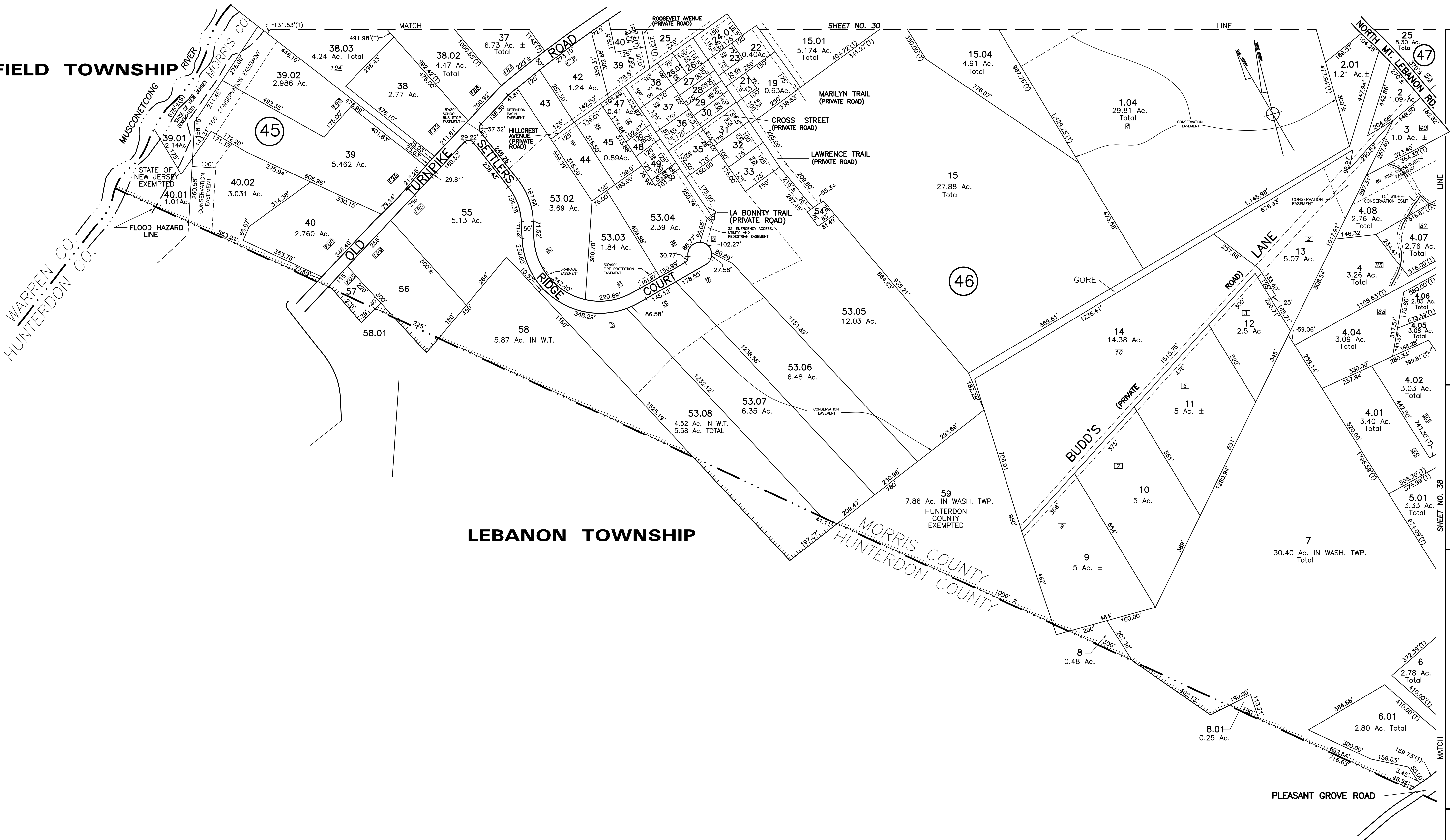
NOTE:
 RE: BLOCK 37, LOTS 25 & 25.01
 THE OVERLAPPING LINES AND DIMENSIONS SHOWN ARE PLOTTED IN ACCORDANCE WITH THE MEETS AND BOUNDS DESCRIPTIONS APPEARING IN THE LAST DEED OF RECORD FOR EACH PARCEL AND DO NOT PURPORT TO REPRESENT TITLE OR OWNERSHIP STATUS IN ANY MANNER. THESE SITUATIONS ARE SUBJECT TO SOLUTION BY THE PROPERTY OWNERS CONCERNED.

R.N. HARRISON, P.E. 9779
 TRI-COUNTY ENGINEERS & LAND SURVEYORS, INC.
 HACKETTSTOWN, NEW JERSEY
 TO SHOW CONDITIONS AS OF JANUARY 2017

TAX MAP
TOWNSHIP OF WASHINGTON
MORRIS COUNTY, NEW JERSEY
 JANUARY 1961
 SCALE: 1" = 200'

SPACE FOR APPROVAL STAMP

MANSFIELD TOWNSHIP



LEBANON TOWNSHIP

MORRIS COUNTY
HUNTERDON COUNTY

37

R.N. HARRISON, P.E. 9779
 TRI-COUNTY ENGINEERS & LAND SURVEYORS, INC.
 HACKETTSTOWN, NEW JERSEY

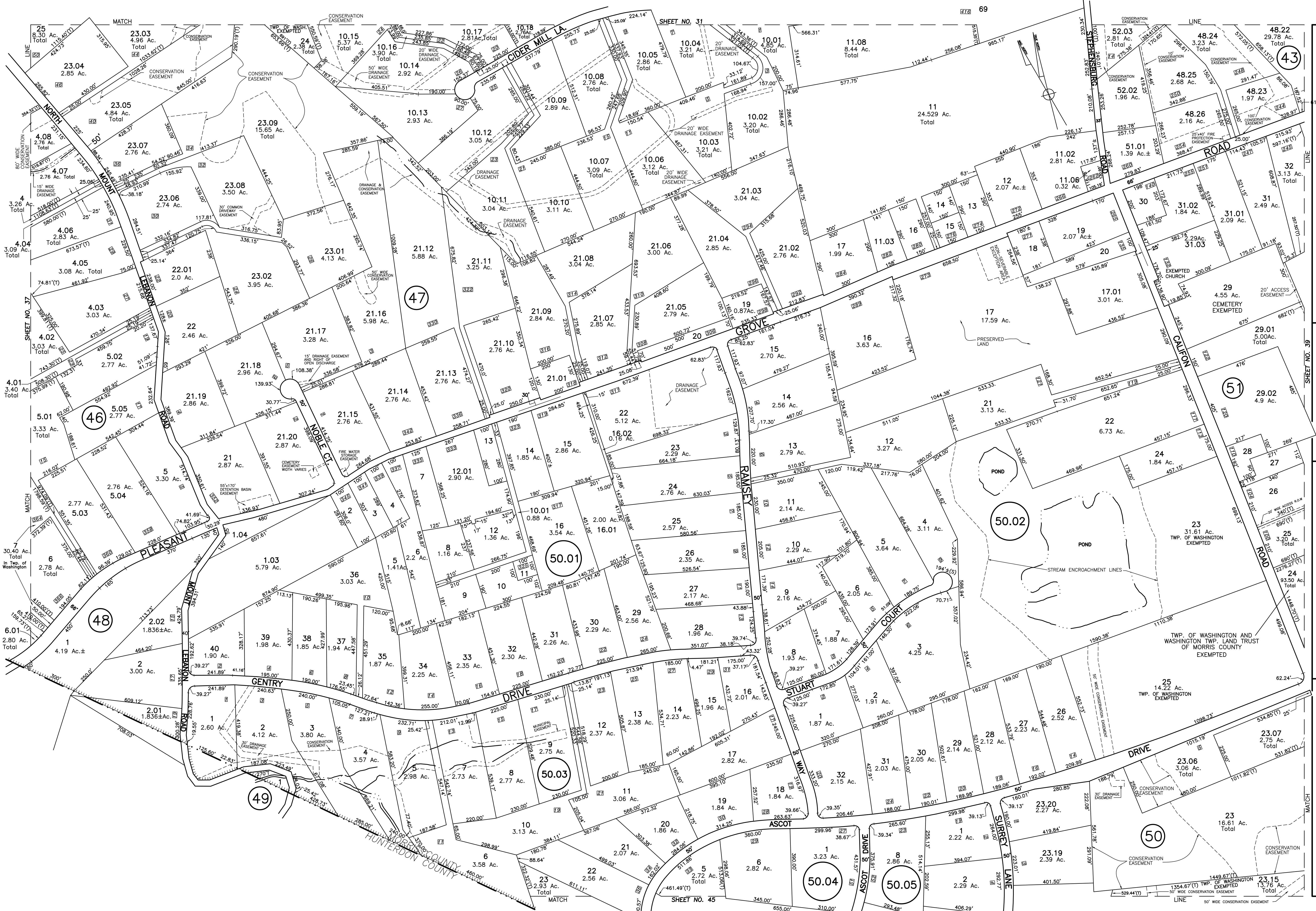
TAX MAP
 TOWNSHIP OF WASHINGTON
 MORRIS COUNTY,
 NEW JERSEY
 JANUARY 1961

37

SPACE FOR APPROVAL STAMP

TO SHOW CONDITIONS AS OF JANUARY 2017

SHEET NO. 30 LINE SHEET NO. 38



38

R. N. HARRISON, P.E. 9779
 TRI-COUNTY ENGINEERS & LAND SURVEYORS, INC.
 HACKETTSTOWN, NEW JERSEY

TOWNSHIP OF WASHINGTON
 MORRIS COUNTY,
 NEW JERSEY

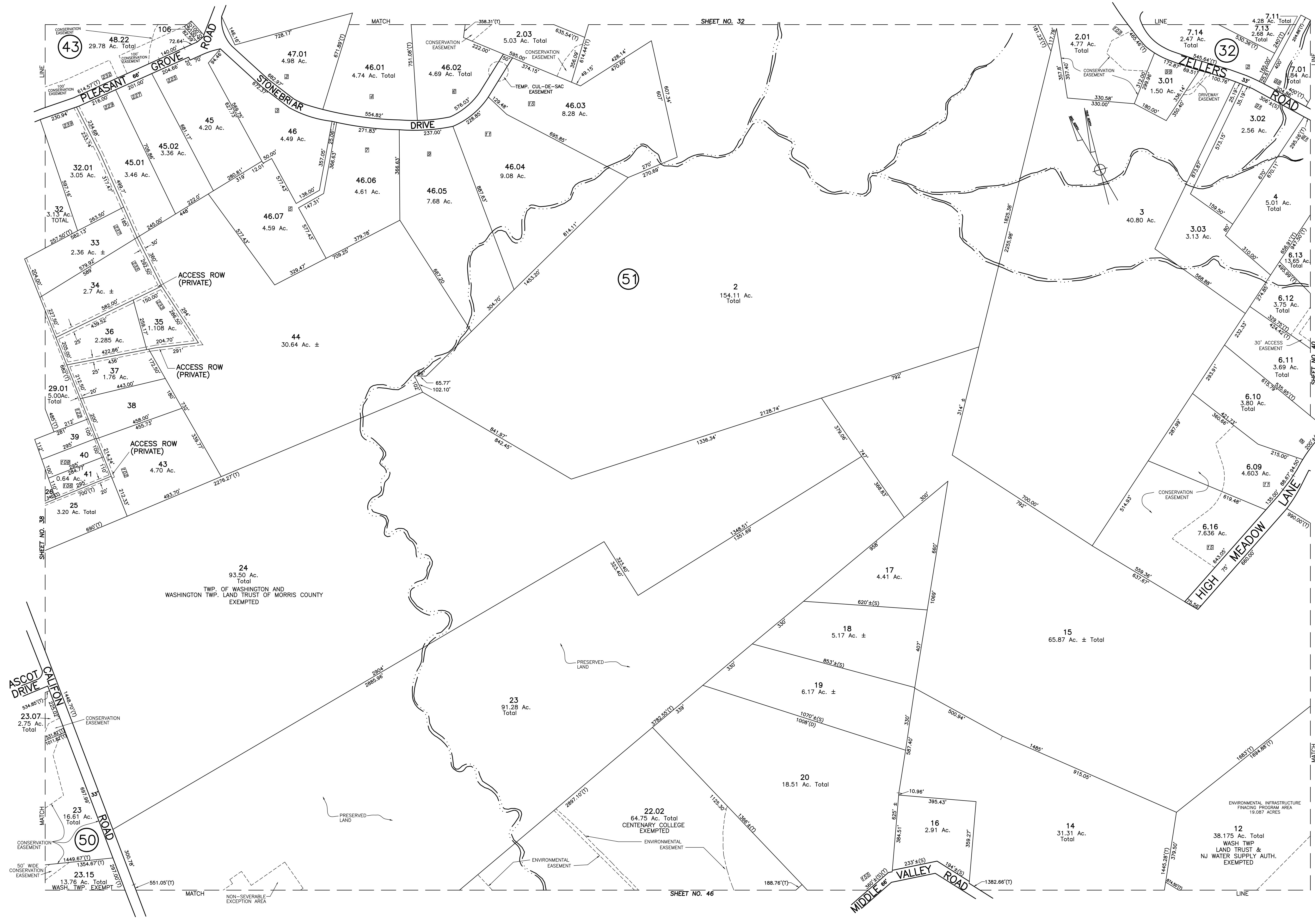
JANUARY 1961

SCALE: 1" = 200'

TO SHOW CONDITIONS AS OF JANUARY 2017

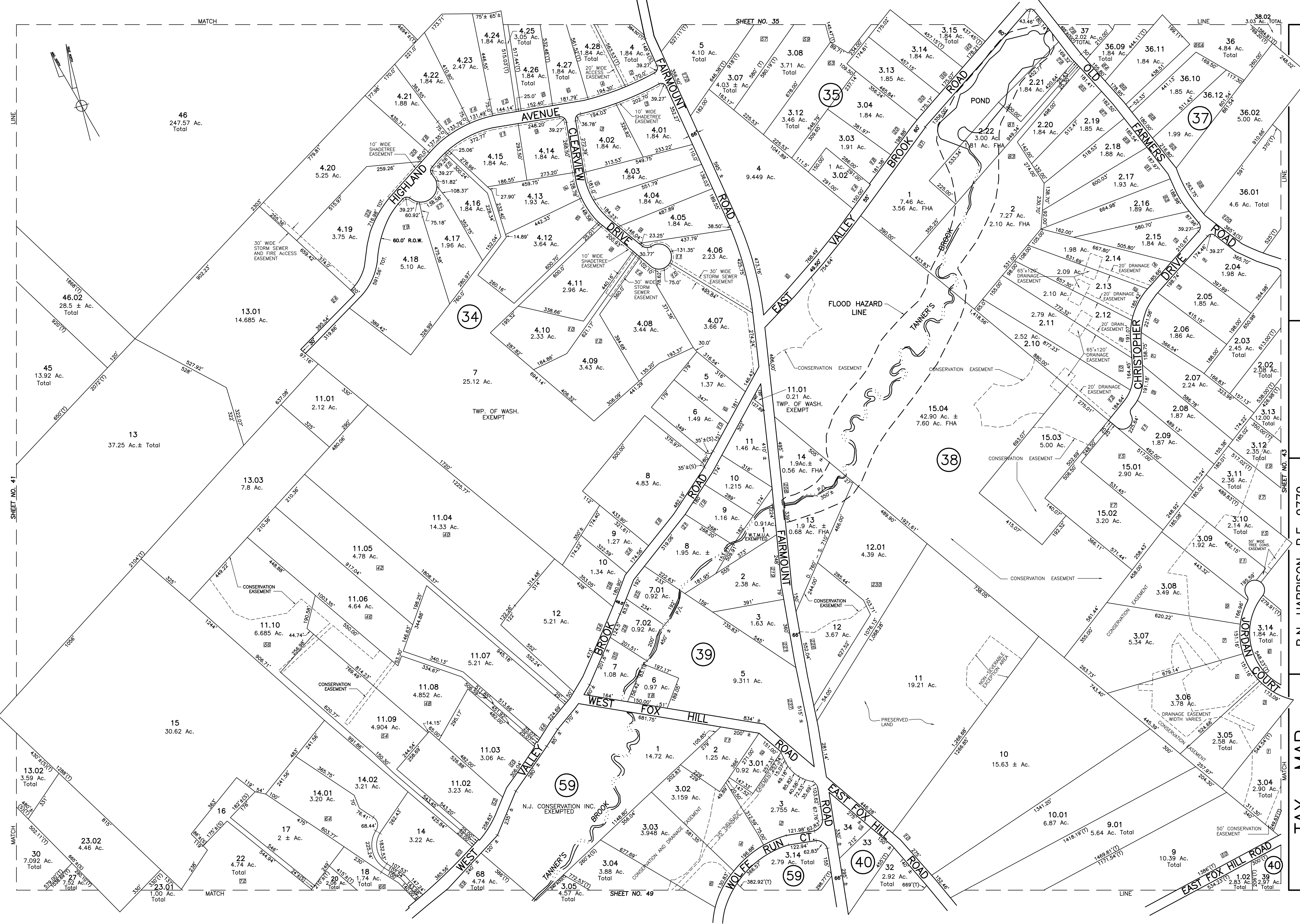
38

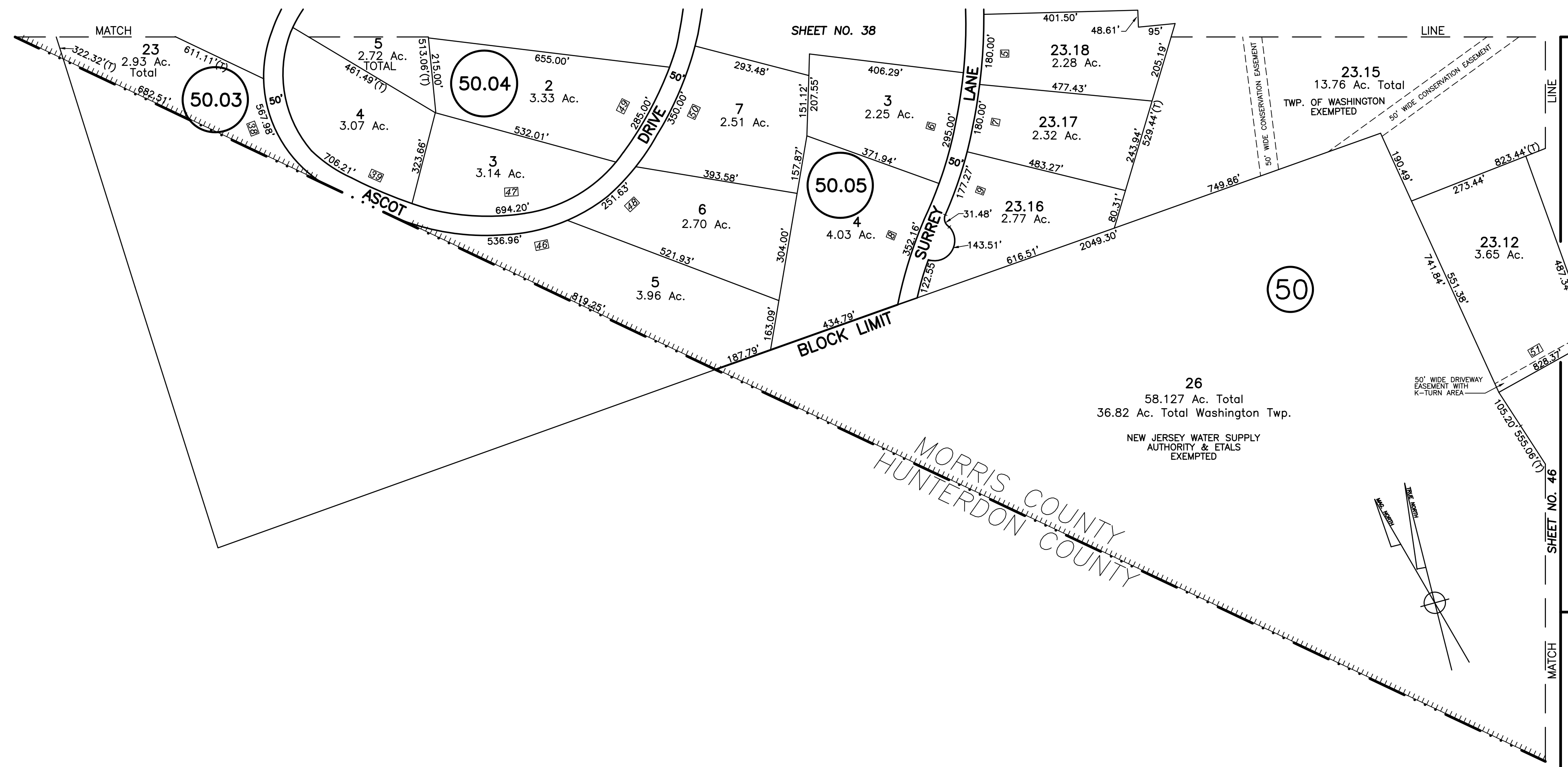
SPACE FOR APPROVAL STAMP



R.N. HARRISON, P.E. 9779
 TRI-COUNTY ENGINEERS & LAND SURVEYORS, INC.
 HACKETTSTOWN, NEW JERSEY
 TO SHOW CONDITIONS AS OF JANUARY 2017

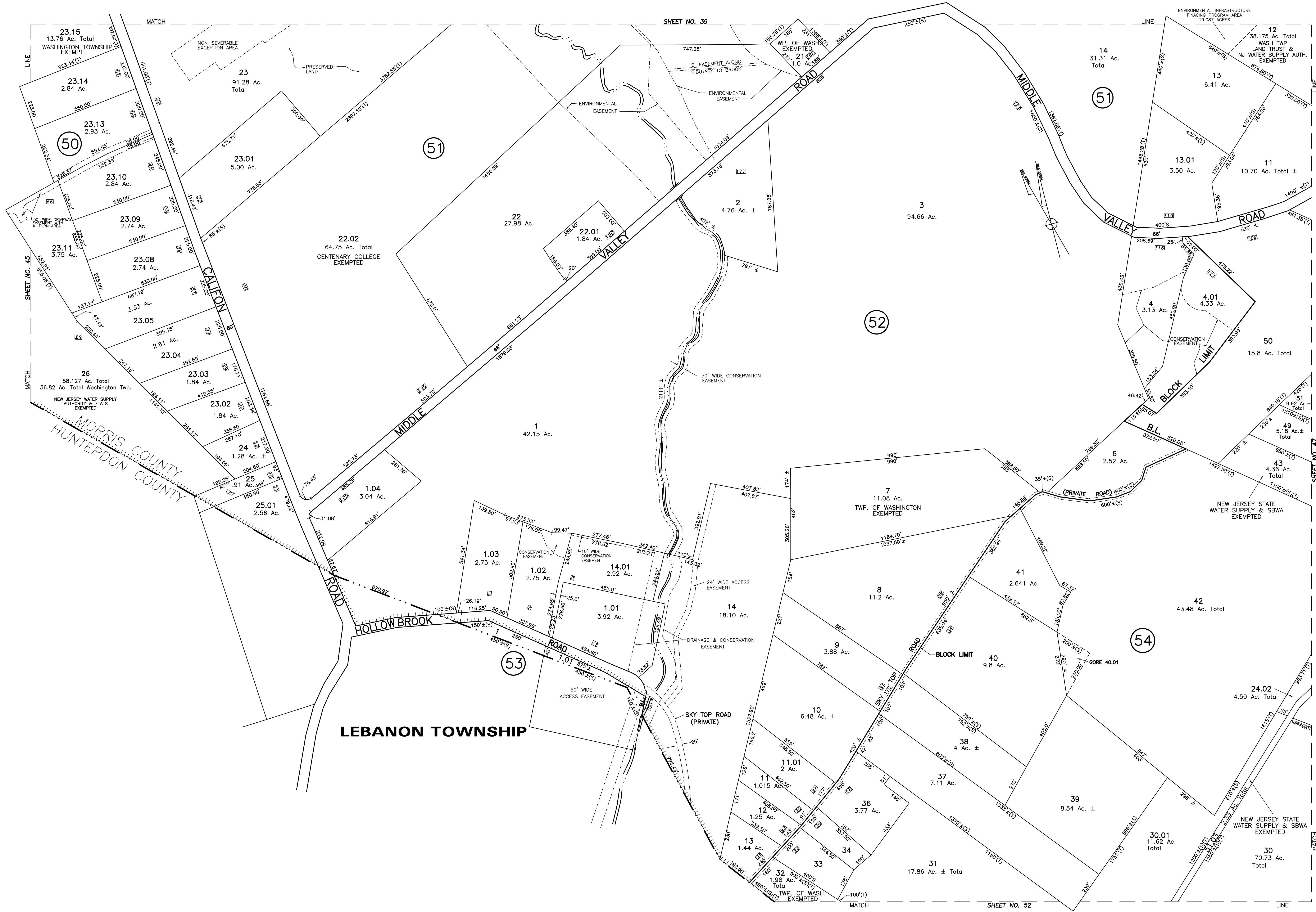
TAX MAP
 TOWNSHIP OF WASHINGTON
 MORRIS COUNTY,
 NEW JERSEY
 JANUARY 1961
 SCALE: 1" = 200'





LEBANON TOWNSHIP

<p>45</p>
<p>SPACE FOR APPROVAL STAMP</p>
<p>R.N. HARRISON, P.E. 9779 TRI-COUNTY ENGINEERS & LAND SURVEYORS, INC. HACKETTSTOWN, NEW JERSEY TO SHOW CONDITIONS AS OF JANUARY 2017</p>
<p>TAX MAP TOWNSHIP OF WASHINGTON MORRIS COUNTY, NEW JERSEY SCALE: 1" = 200' JANUARY 1961</p>
<p>45</p>



SHEET NO. 39

SHEET NO. 52

LEBANON TOWNSHIP

46

R.N. HARRISON, P.E. 9779
TRI-COUNTY ENGINEERS & LAND SURVEYORS, INC.
HACKETTSTOWN, NEW JERSEY

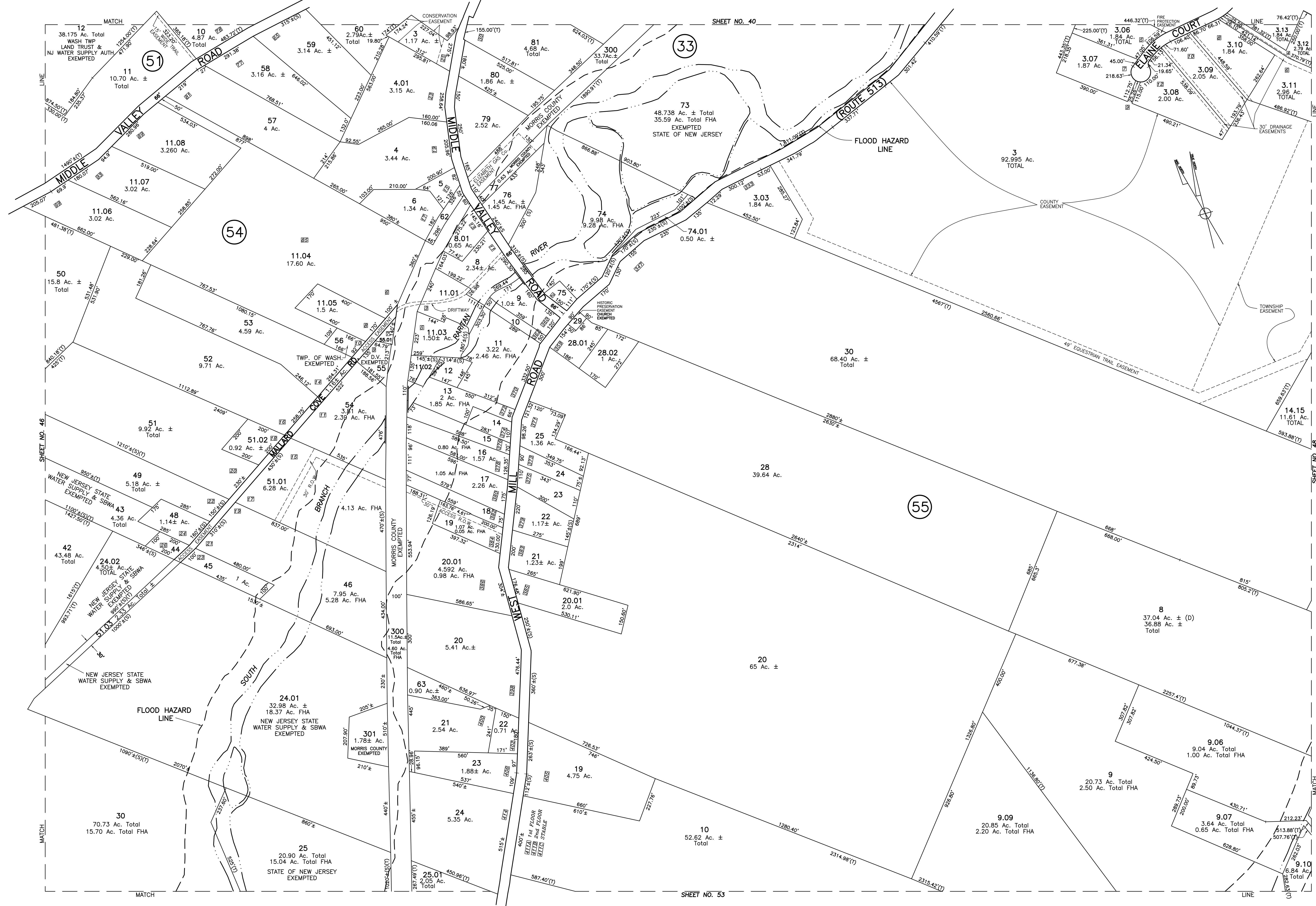
TOWNSHIP OF WASHINGTON
MORRIS COUNTY, NEW JERSEY
JANUARY 1961

TO SHOW CONDITIONS AS OF JANUARY 2017

46

SCALE: 1" = 200'

SPACE FOR APPROVAL STAMP



SHEET NO. 40

47

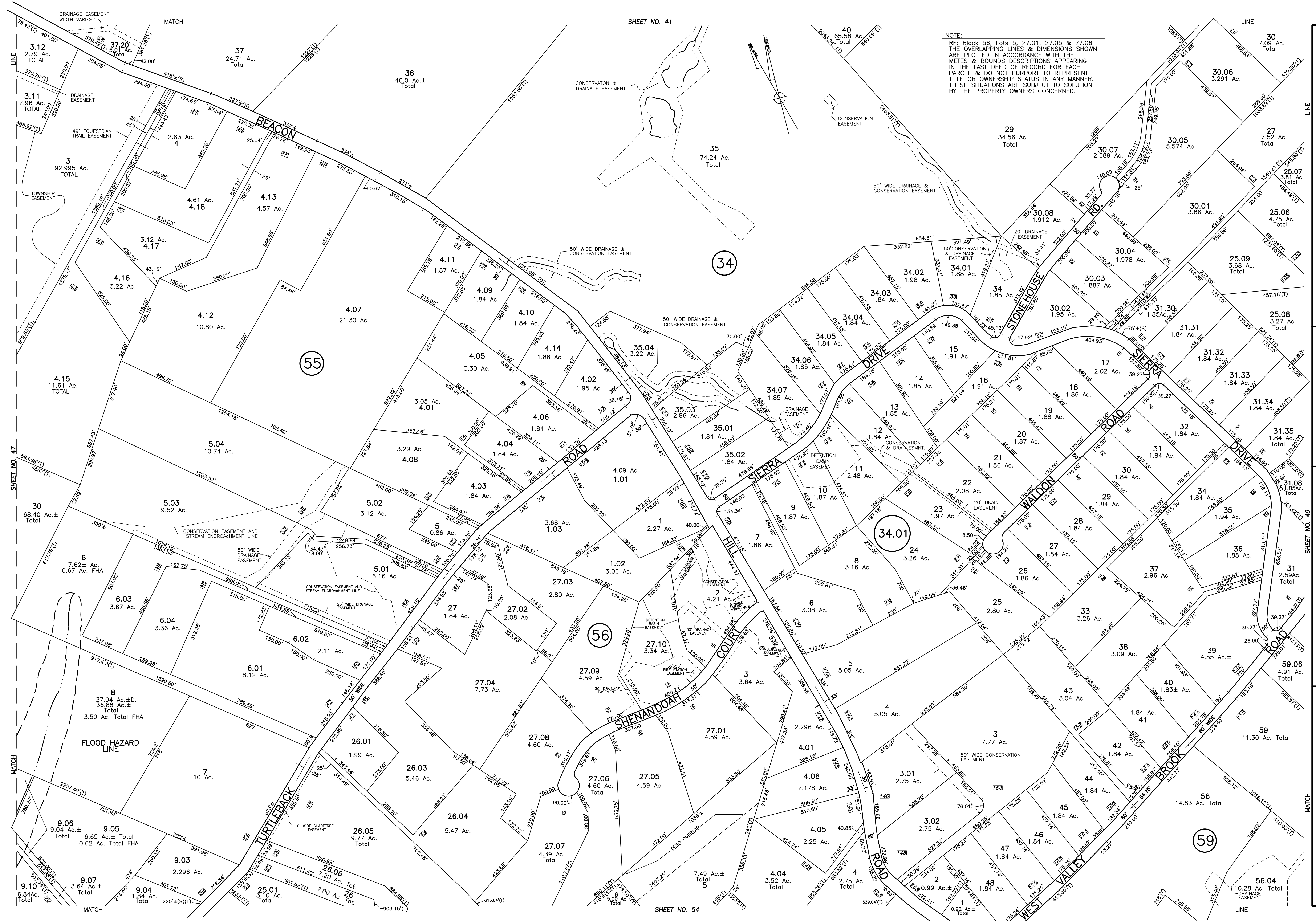
SHEET NO. 48

R.N. HARRISON, P.E. 9779
 TRI-COUNTY ENGINEERS & LAND SURVEYORS, INC.
 HACKETTSTOWN, NEW JERSEY
 TO SHOW CONDITIONS AS OF JANUARY 2017

TAX MAP
 TOWNSHIP OF WASHINGTON
 MORRIS COUNTY,
 NEW JERSEY
 JANUARY 1961
 SCALE: 1" = 200'

47

SHEET NO. 53

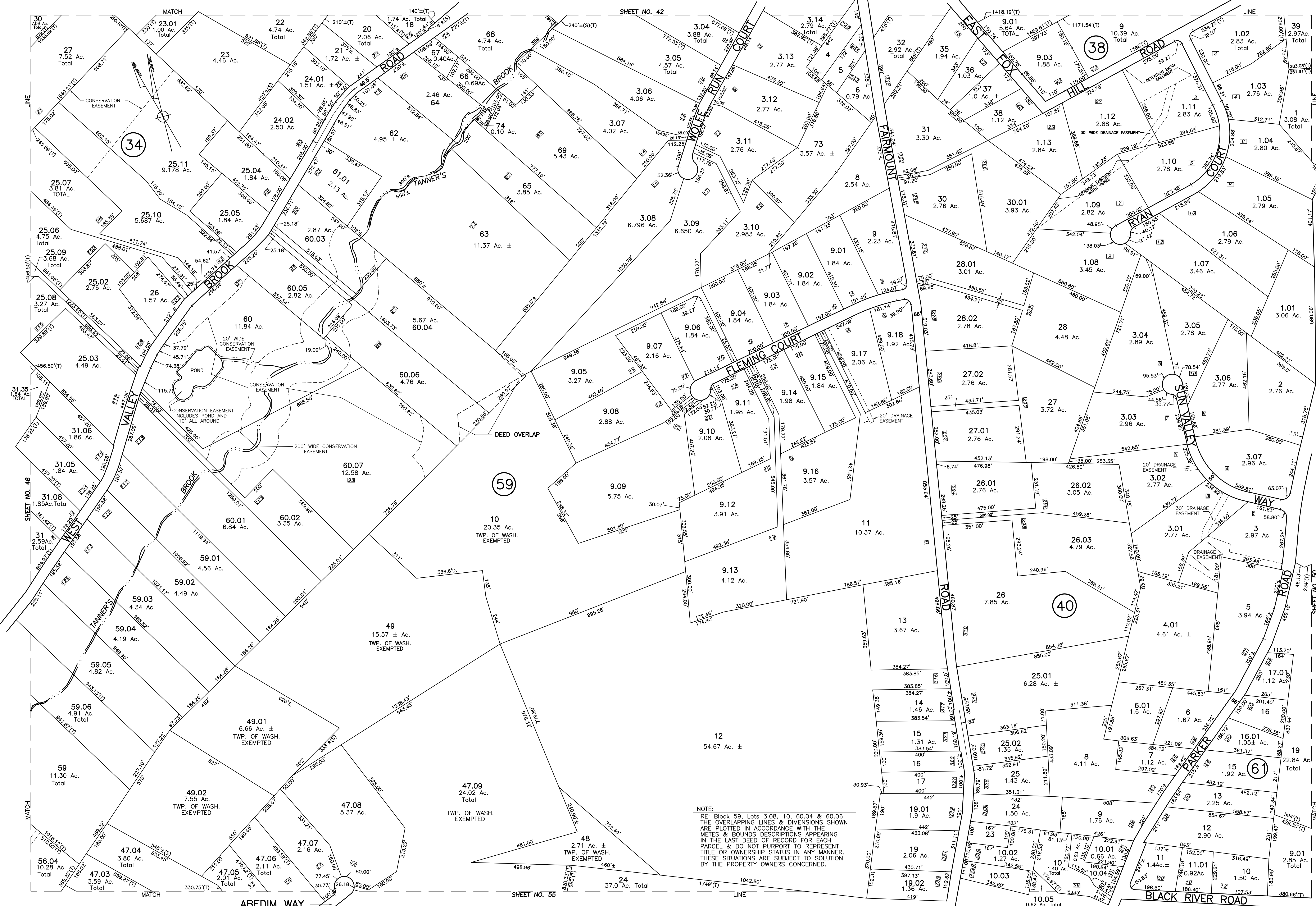


NOTE:
 RE: Block 56, Lots 5, 27.01, 27.05 & 27.06
 THE OVERLAPPING LINES & DIMENSIONS SHOWN
 ARE PLOTTED IN ACCORDANCE WITH THE
 METES & BOUNDS DESCRIPTIONS APPEARING
 IN THE LAST DEED OF RECORD FOR EACH
 PARCEL & DO NOT PURPORT TO REPRESENT
 TITLE OR OWNERSHIP STATUS IN ANY MANNER.
 THESE SITUATIONS ARE SUBJECT TO SOLUTION
 BY THE PROPERTY OWNERS CONCERNED.

R.N. HARRISON, P.E. 9779
 TRI-COUNTY ENGINEERS & LAND SURVEYORS, INC.
 HACKETTSTOWN, NEW JERSEY

TAX MAP
 TOWNSHIP OF WASHINGTON
 MORRIS COUNTY,
 NEW JERSEY
 JANUARY 1961
 SCALE: 1" = 200'

SPACE FOR APPROVAL STAMP



NOTE:
 RE: Block 59, Lots 3.08, 10, 60.04 & 60.06
 ARE PLOTTED IN ACCORDANCE WITH THE
 METES & BOUNDS DESCRIPTIONS APPEARING
 IN THE LAST DEED OF RECORD FOR EACH
 PARCEL & DO NOT PURPORT TO REPRESENT
 TITLE OR OWNERSHIP STATUS IN ANY MANNER.
 THESE SITUATIONS ARE SUBJECT TO SOLUTION
 BY THE PROPERTY OWNERS CONCERNED.

49

R.N. HARRISON, P.E. 9779
 TRI-COUNTY ENGINEERS & LAND SURVEYORS, INC.
 HACKETTSTOWN, NEW JERSEY

TOWNSHIP OF WASHINGTON
 MORRIS COUNTY, NEW JERSEY
 JANUARY 1961

TO SHOW CONDITIONS AS OF JANUARY 2017

49

SCALE: 1" = 200'

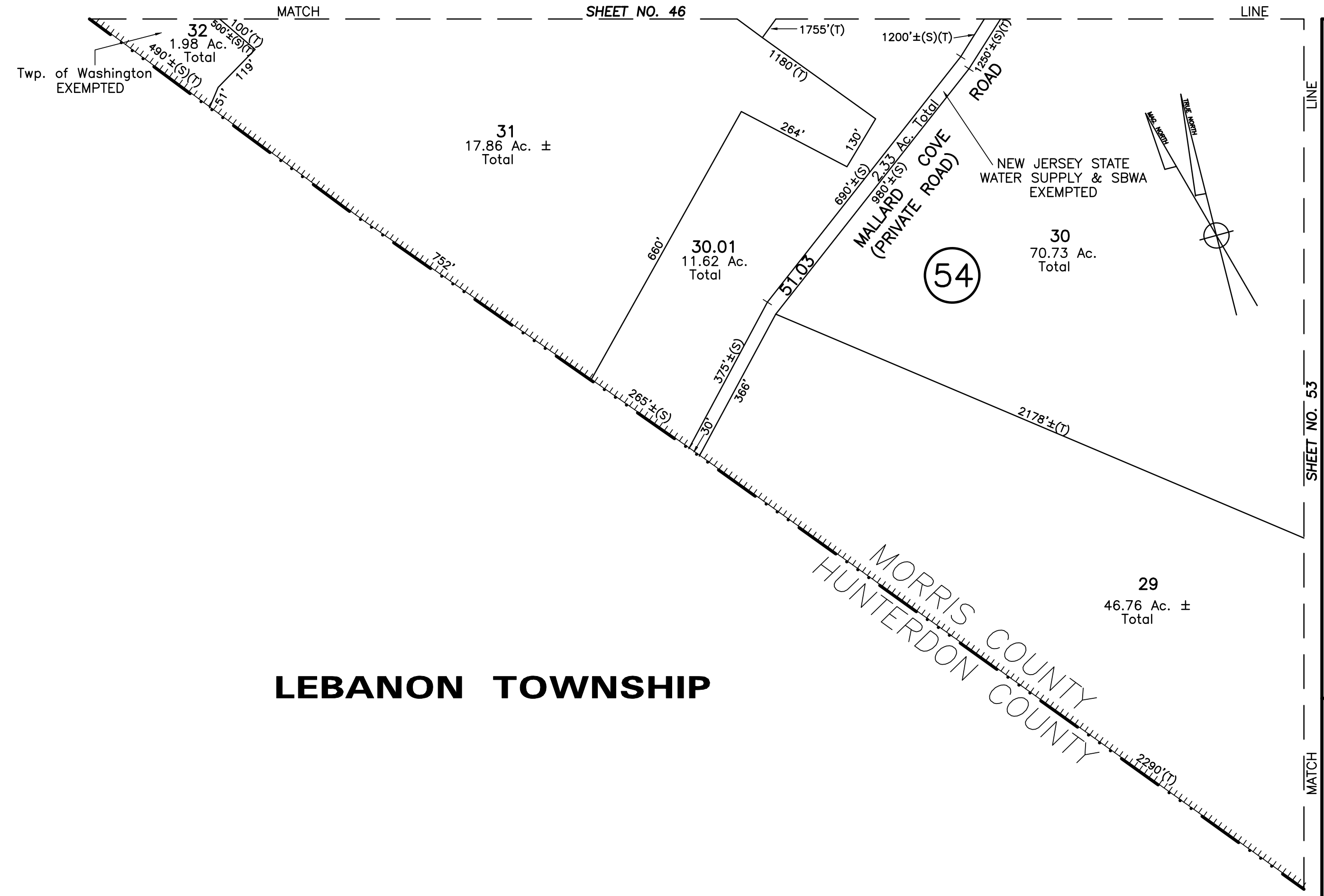
SPACE FOR APPROVAL STAMP



SHEET NO. 51
 SPACE FOR APPROVAL STAMP

R.N. HARRISON, P.E. 9779
 TRI-COUNTY ENGINEERS & LAND SURVEYORS, INC.
 HACKETTSTOWN, NEW JERSEY
 TO SHOW CONDITIONS AS OF JANUARY 2017

TOWNSHIP OF WASHINGTON
 MORRIS COUNTY, NEW JERSEY
 JANUARY 1961
 SCALE: 1" = 200'

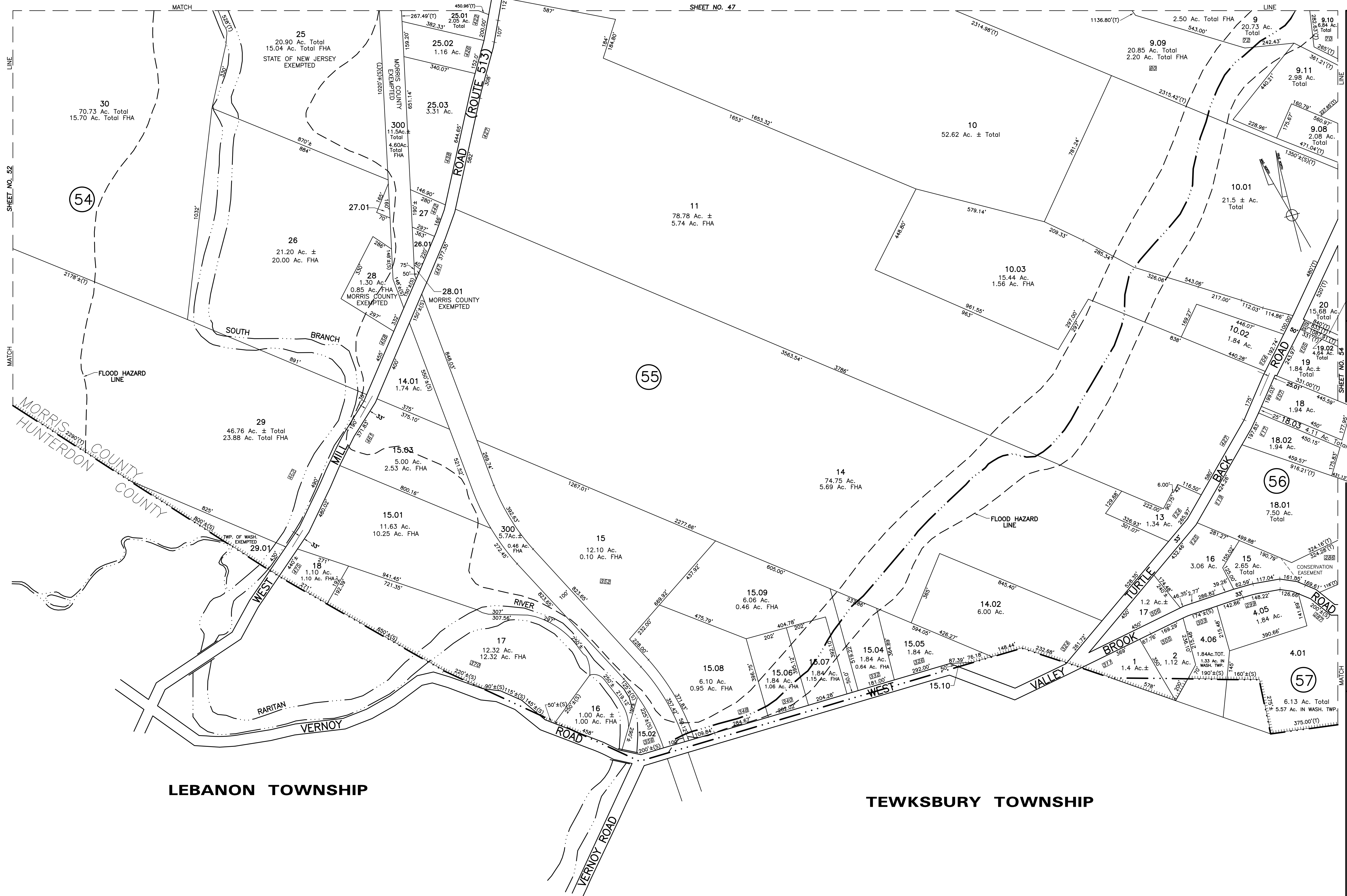


LEBANON TOWNSHIP

SPACE FOR APPROVAL STAMP

R.N. HARRISON, P.E. 9779
 TRI-COUNTY ENGINEERS & LAND SURVEYORS, INC.
 HACKETTSTOWN, NEW JERSEY
 TO SHOW CONDITIONS AS OF JANUARY 2017

TAX MAP
TOWNSHIP OF WASHINGTON
MORRIS COUNTY,
NEW JERSEY
 SCALE: 1" = 200'
 JANUARY 1961



LEBANON TOWNSHIP

TEWKSBURY TOWNSHIP

SHEET NO. 47

53

19.01
4.16 Ac. Total

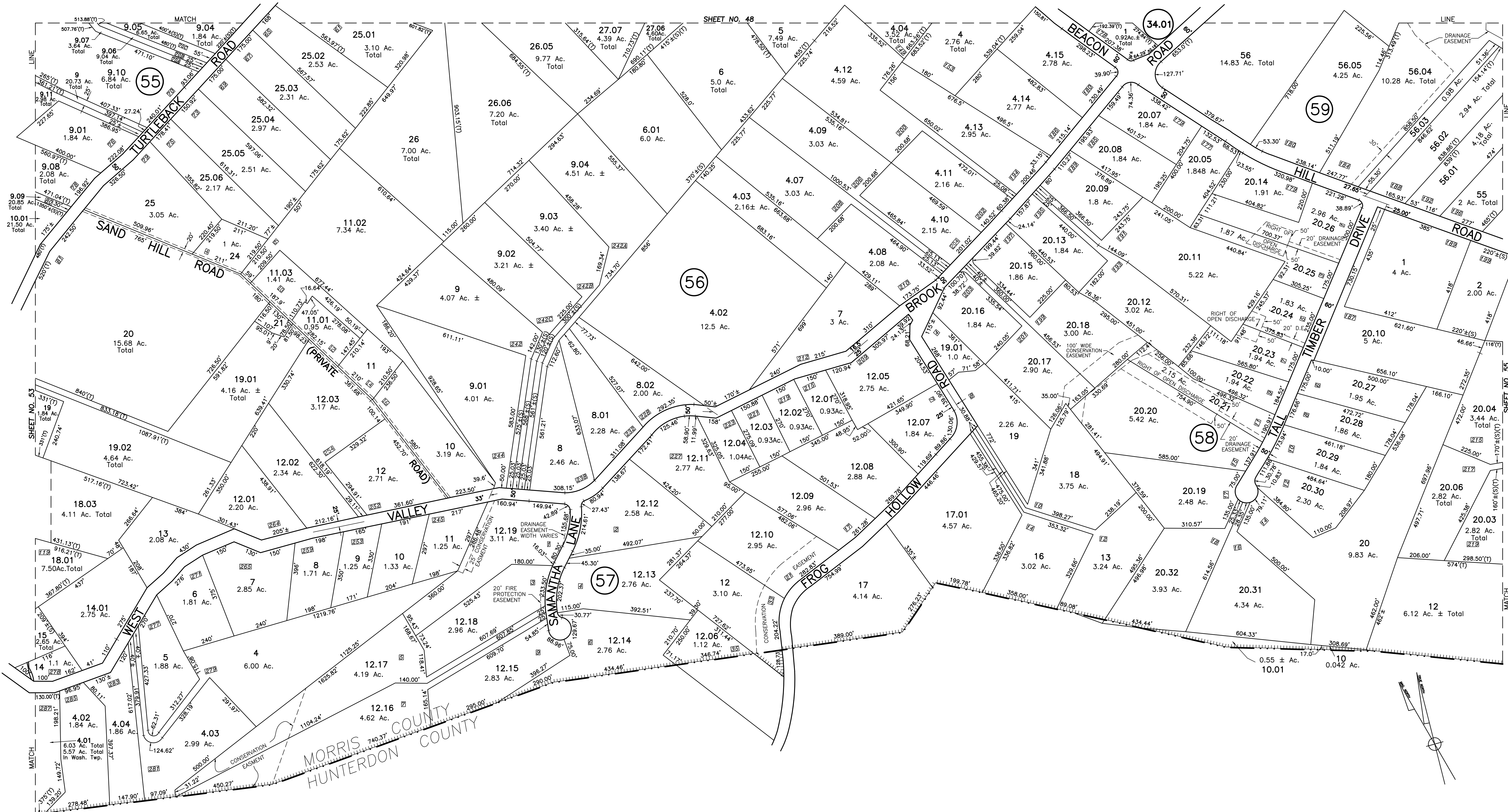
SPACE FOR APPROVAL STAMP

R.N. HARRISON, P.E. 9779
TRI-COUNTY ENGINEERS & LAND SURVEYORS, INC.
HACKETTSTOWN, NEW JERSEY

TAX MAP
TOWNSHIP OF WASHINGTON
MORRIS COUNTY,
NEW JERSEY
JANUARY 1961
SCALE: 1" = 200'

53

TO SHOW CONDITIONS AS OF JANUARY 2017

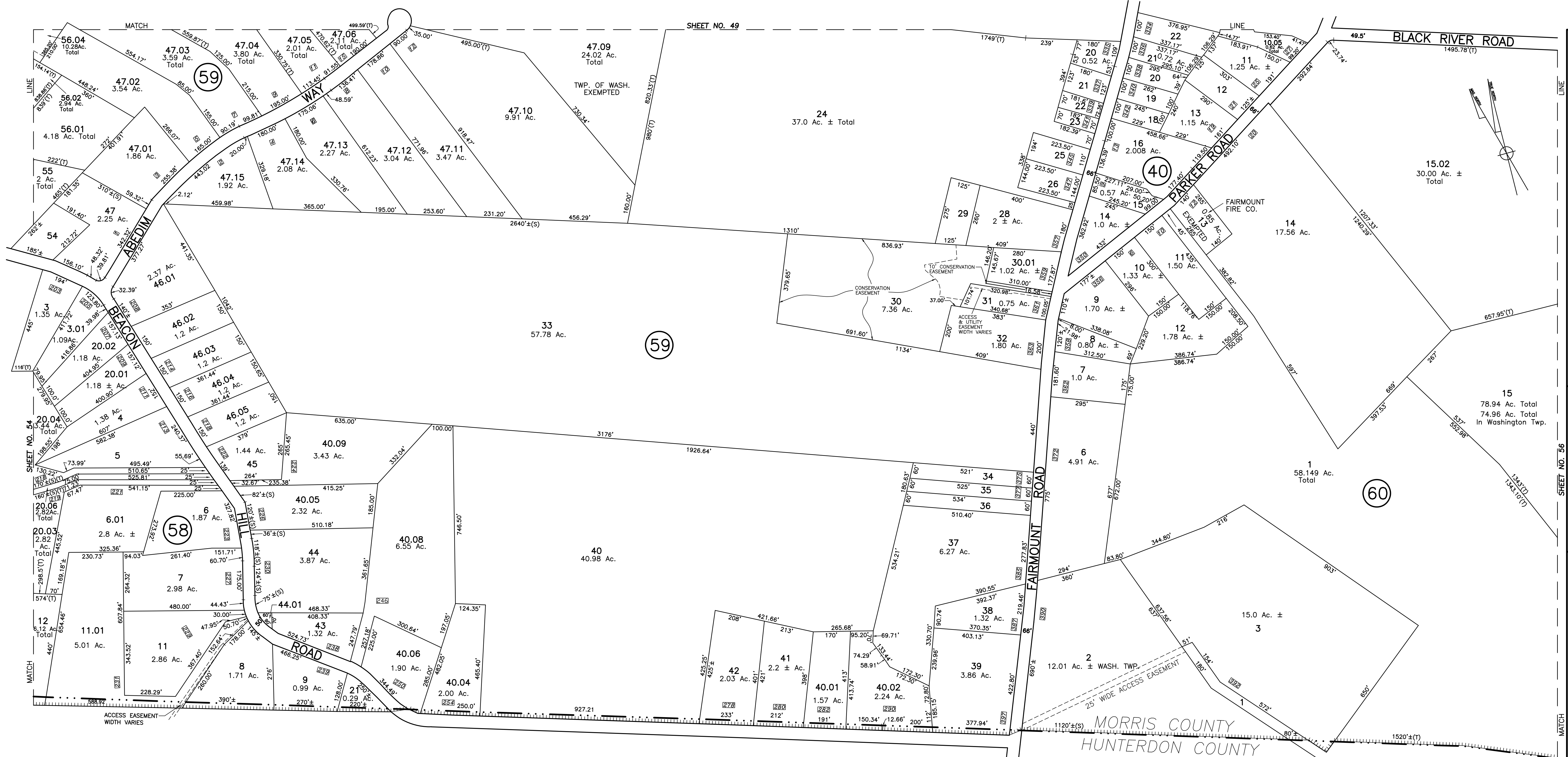


TEWKSBURY TOWNSHIP

MORRIS COUNTY
HUNTERDON COUNTY

R.N. HARRISON, P.E. 9779
TRI-COUNTY ENGINEERS & LAND SURVEYORS, INC.
HACKETTSTOWN, NEW JERSEY
TO SHOW CONDITIONS AS OF JANUARY 2017

TAX MAP
TOWNSHIP OF WASHINGTON
MORRIS COUNTY, NEW JERSEY
SCALE: 1" = 200'



TEWKSBURY TOWNSHIP

SHEET NO. 49

55

R.N. HARRISON, P.E. 9779
 TRI-COUNTY ENGINEERS & LAND SURVEYORS, INC.
 HACKETTSTOWN, NEW JERSEY

TO SHOW CONDITIONS AS OF JANUARY 2017

TAX MAP
 TOWNSHIP OF WASHINGTON
 MORRIS COUNTY,
 NEW JERSEY
 SCALE: 1" = 200'

55

MATCH LINE

SHEET NO. 56

SPACE FOR APPROVAL STAMP

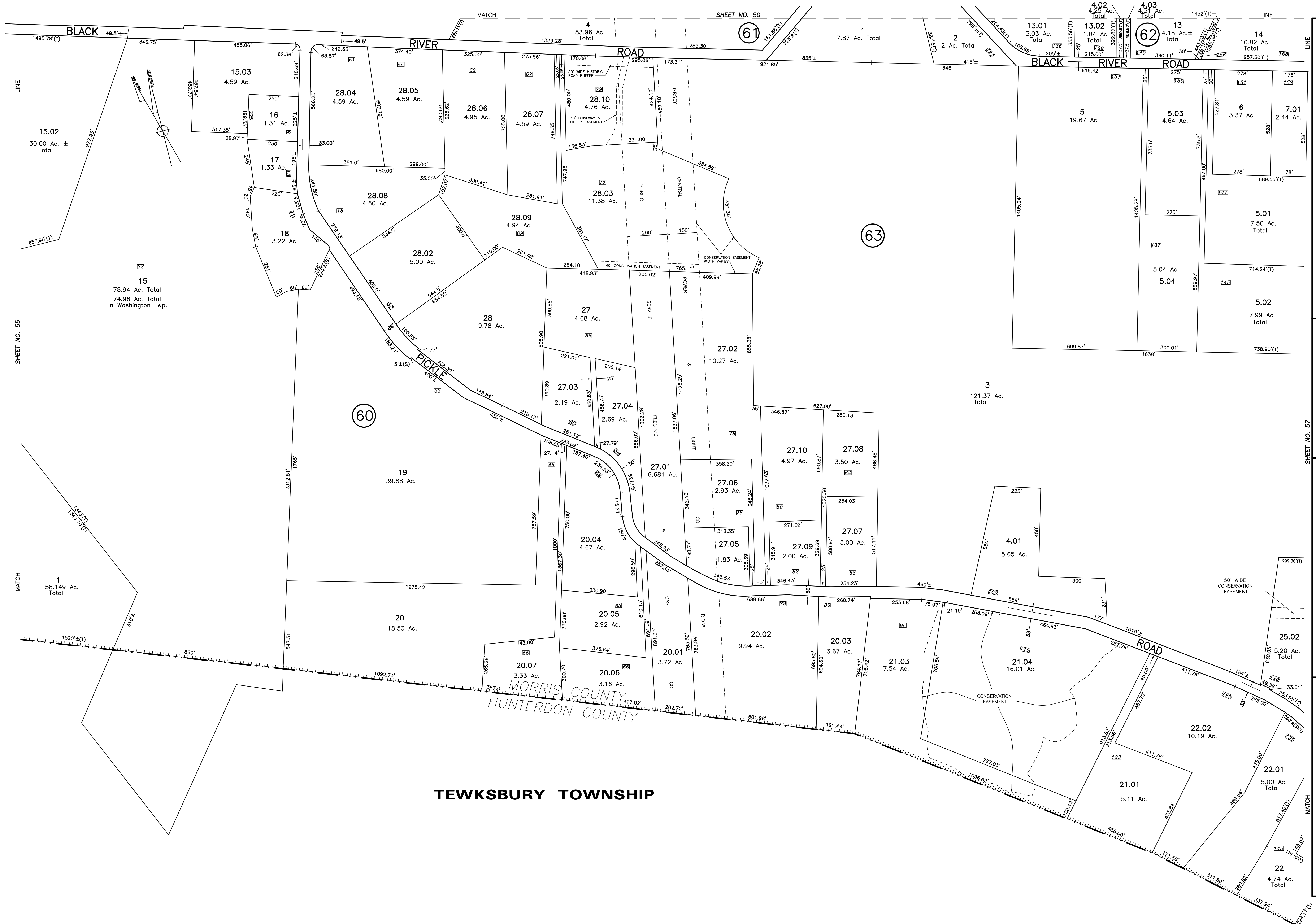
MORRIS COUNTY
 HUNTERDON COUNTY

SHEET NO. 54

MATCH LINE

MATCH LINE

MATCH LINE



TEWKSBURY TOWNSHIP

MORRIS COUNTY
HUNTERDON COUNTY

TAX MAP
TOWNSHIP OF WASHINGTON
MORRIS COUNTY, NEW JERSEY
 SCALE: 1" = 200'

R.N. HARRISON, P.E. 9779
TRI-COUNTY ENGINEERS & LAND SURVEYORS, INC.
HACKETTSTOWN, NEW JERSEY
 TO SHOW CONDITIONS AS OF JANUARY 2017

SPACE FOR APPROVAL STAMP

SHEET NO. 55

SHEET NO. 57

SHEET NO. 50

63

60

62

61

15
 78.94 Ac. Total
 74.96 Ac. Total
 In Washington Twp.

15.02
 30.00 Ac. ±
 Total

16
 1.31 Ac.

17
 1.33 Ac.

18
 3.22 Ac.

15.03
 4.59 Ac.

28.04
 4.59 Ac.

28.05
 4.59 Ac.

28.06
 4.95 Ac.

28.07
 4.59 Ac.

28.10
 4.76 Ac.

28.03
 11.38 Ac.

28.09
 4.94 Ac.

28.02
 5.00 Ac.

28
 9.78 Ac.

27
 4.68 Ac.

27.02
 10.27 Ac.

27.03
 2.19 Ac.

27.04
 2.69 Ac.

27.10
 4.97 Ac.

27.08
 3.50 Ac.

27.06
 2.93 Ac.

27.05
 1.83 Ac.

27.07
 3.00 Ac.

27.09
 2.00 Ac.

4.01
 5.65 Ac.

19
 39.88 Ac.

20.04
 4.67 Ac.

20.05
 2.92 Ac.

20.02
 9.94 Ac.

20.03
 3.67 Ac.

21.03
 7.54 Ac.

20.07
 3.33 Ac.

20.06
 3.16 Ac.

21.04
 16.01 Ac.

22.02
 10.19 Ac.

21.01
 5.11 Ac.

22
 4.74 Ac.
 Total

22.01
 5.00 Ac.
 Total

25.02
 5.20 Ac.
 Total

5
 19.67 Ac.

5.03
 4.64 Ac.

6
 3.37 Ac.

7.01
 2.44 Ac.

5.01
 7.50 Ac.
 Total

5.02
 7.99 Ac.
 Total

5.04
 5.04 Ac.

3
 121.37 Ac.
 Total

13.02
 1.84 Ac.
 Total

13
 4.18 Ac. ±
 Total

14
 10.82 Ac.
 Total

13.01
 3.03 Ac.
 Total

4.02
 4.25 Ac.
 Total

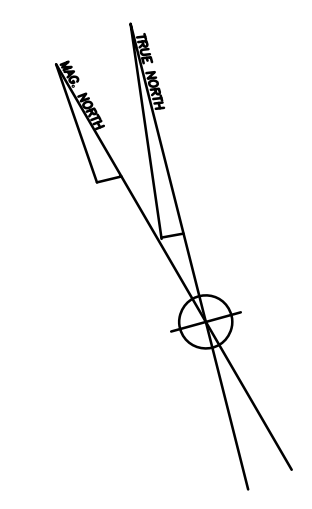
4.03
 4.31 Ac.
 Total

4
 83.96 Ac.
 Total

1
 7.87 Ac.
 Total

2
 2 Ac. Total

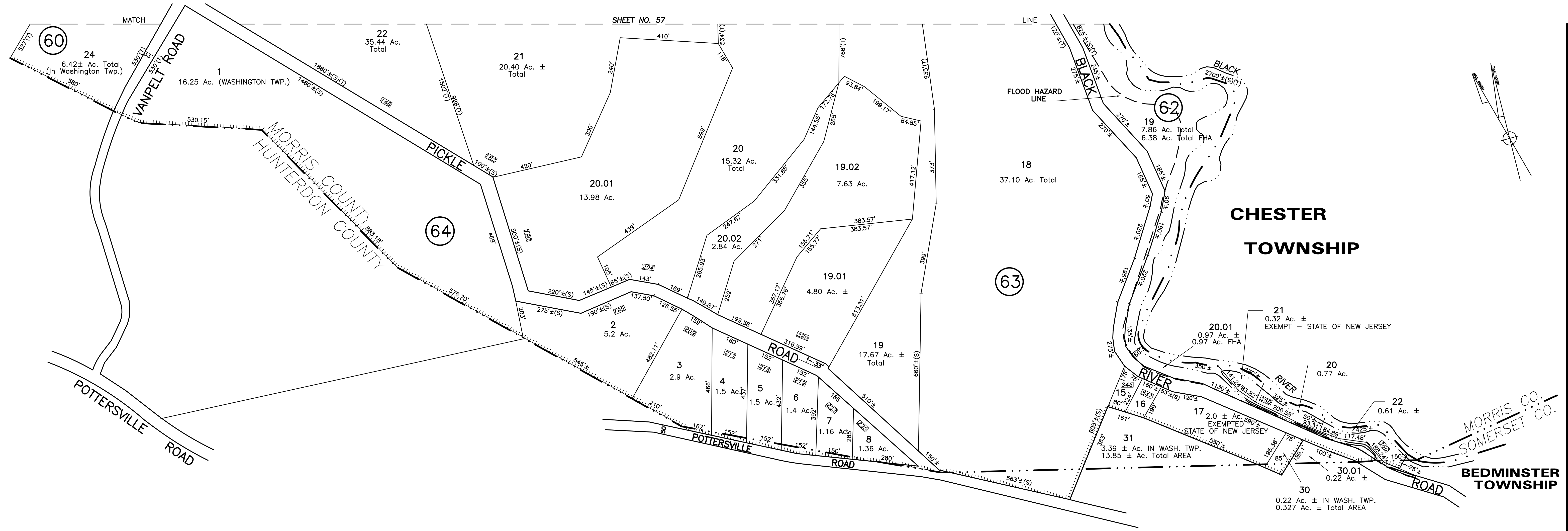
1" = 200'



R.N. HARRISON, P.E. 9779
 TRI-COUNTY ENGINEERS & LAND SURVEYORS, INC.
 HACKETTSTOWN, NEW JERSEY
 TO SHOW CONDITIONS AS OF JANUARY 2017

TAX MAP
TOWNSHIP OF WASHINGTON
MORRIS COUNTY, NEW JERSEY
 JANUARY 1961
 SCALE: 1" = 200'

SPACE FOR APPROVAL STAMP



SHEET NO. 57

TEWKSBURY TOWNSHIP

CHESTER TOWNSHIP

BEDMINSTER TOWNSHIP

58

SPACE FOR APPROVAL STAMP

R.N. HARRISON, P.E. 9779
 TRI-COUNTY ENGINEERS & LAND SURVEYORS, INC.
 HACKETTSTOWN, NEW JERSEY
 TO SHOW CONDITIONS AS OF JANUARY 2017

TAX MAP
TOWNSHIP OF WASHINGTON
MORRIS COUNTY,
NEW JERSEY
 JANUARY 1961
 SCALE: 1" = 200'

58